

Report Title	Proposed Habitat Creation Works (Nature Reserve), Land at Greengates Farm, Cwttir Lane, St Asaph, Denbighshire – Preliminary Ecological Appraisal
Date issued	30th March 2023
Author	Max Ellson
Report Version	C507/ 1.0
Client	Denbighshire County Council
Contract Ref.	C507

this report was produced by

marches ecology

**Unit 23, The Malthouse Business Centre,
Regent Street, Llangollen, Denbighshire, LL20 8HS
01978 860889**

Marches Ecology is the trading name of Marches Ecology LLP, Partnership No. OC362423, Registered in England and Wales. Registered address: Unit 23, The Malthouse Business Centre, Regent Street, Llangollen, Denbighshire, LL20 8HS.

Quality Assurance

Survey/ Assessment Work Schedule		
Survey/Assessment Type	Surveyors/ Author	Date
Extended Phase 1 Habitat Survey	Max Ellson	02/03/22
Ecological background data search	Denbighshire County Council/ Max Ellson	February 2023

Review Schedule				
Issue	Date	Author	Reviewed by	Approved by
1.0	30/03/23	Max Ellson	Tom Knight	Tom Knight

This report has been prepared by Marches Ecology with all reasonable skill, care and diligence within the terms of the Contract with the client.

The terms of this Contract have been fulfilled by Marches Ecology in accordance with the Chartered Institute of Ecology and Environmental Management's Code of Professional Conduct.

We disclaim any responsibility to the client and others in respect of any matters outside the scope of the above.

This report is confidential to the client and we accept no responsibility of whatsoever nature to third parties to whom this report, or any part thereof, is made known. Any such party relies on the report at their own risk.

The evaluation and assessment provided in this report is specific to the iteration of the proposal detailed in *Section 1*. It would no longer be valid should the layout be changed in anyway, should the report be used for a different proposal at the same site or should it be used a maximum of 12 months after the date of issue.

CONTENTS

1	INTRODUCTION.....	4
1.1	PROJECT BACKGROUND	4
1.2	REPORT AUTHOR	4
1.3	SITE DESCRIPTION AND CONTEXT	4
1.4	THE PROPOSAL.....	5
1.5	PLANNING POLICY	5
1.6	LEGISLATION.....	9
2	METHODOLOGY.....	11
2.1	DESK STUDY.....	11
2.2	FIELD SURVEY	11
2.3	SURVEY LIMITATIONS.....	12
2.4	EVALUATION.....	12
3	BASELINE ECOLOGICAL CONDITIONS	14
3.1	PROTECTED SITES	14
3.2	HABITATS AND FLORA.....	14
3.3	SPECIES/ SPECIES GROUPS.....	21
4	EVALUATION, ASSESSMENT AND RECOMMENDATIONS	26
4.1	INTRODUCTION.....	26
4.2	EVALUATION, ASSESSMENT AND RECOMMENDATIONS.....	26
5	TARGET NOTES	34
6	REFERENCES.....	38
7	DATA.....	40
8	APPENDIX 1 - SPECIES-SPECIFIC LEGISLATION.....	42
8.1	INTRODUCTION.....	42
8.2	BADGER.....	42
8.3	BATS	42
8.4	GREAT CRESTED NEWTS.....	42
8.5	REPTILES.....	43
8.6	BIRDS	43
9	APPENDIX 2 – DATA SUPPLIED BY COFNOD (PUBLIC VERSION).....	44

Figure 1 – Extended Phase 1 Habitat Survey

1 INTRODUCTION

1.1 Project Background

1.1.1 Marches Ecology was commissioned by Denbighshire County Council (DCC) to undertake a Preliminary Ecological Appraisal of Greengates Farm, Cwttir Lane, St Asaph, Denbighshire (approximate OS Grid Ref. SJ 0237 7442). This Preliminary Ecological Appraisal (PEA) comprised an ecological background data search (and an Extended Phase 1 Habitat Survey). This Ecological Appraisal is required to consider the potential impacts due to habitat creation works associated with a proposed nature reserve. This report is provided as supporting information to a planning application.

1.1.2 This report has three key aims:

- to provide an initial appraisal of the ecological value of the site and local ecological resource and thereby identify ecological constraints relevant to the proposal;
- to identify further surveys that may be required; and
- to identify potential mitigation/ compensation measures where possible along with opportunities to deliver ecological enhancement.

The structure of this Preliminary Ecological Appraisal Report (PEAR) is based on the guidance provided in the Chartered Institute of Ecology and Environmental Management (CIEEM) documents CIEEM (2017a) and CIEEM (2017b).

1.2 Report Author

1.2.1 This report was produced by Max Ellson of Marches Ecology. Max Ellson is an ecologist with over twenty years of consultancy experience and has undertaken Extended Phase 1 Habitat Surveys on a wide range of sites. His relevant academic qualifications and professional memberships are as follows:

- Chartered Environmentalist (Society for the Environment).
- Full Member of the Chartered Institute of Ecology and Environmental Management (CIEEM).
- MSc Vegetation Survey and Assessment.
- BSc (Hons) Environmental Biology.

1.3 Site Description and Context

1.3.1 The survey site is located immediately south of the A55, approximately 1 km to the west of the centre of St Asaph. Cwttir Lane (largely bounded by a hedgerow) forms much of the eastern/ southern boundary and part of the northern boundary of the survey site, whilst the western boundary is formed by a minor (unnamed) watercourse which flows in a roughly northerly direction. The northern boundary is formed by fences and/ or hedgerows and immediately abuts either domestic properties, agricultural land, or a section of Cwttir Lane (here a minor track) which leads to the nearby Denbighshire Tree Nursery.

1.3.2 The survey site extends to approximately 13 hectares and is dominated by four large field units separated by hedgerows. The western margin is frequently characterised by a narrow zone of scrub adjacent to the watercourse (refer above). The four field units have been variously partitioned by fences in the past, partly understood to have been associated with

works to instal an HV cable across the site. The survey site has previously been used for grazing of stock such as Sheep/ Horses; it is unknown when this use was halted, further to which the fields (and boundary features *etc.*) are understood to have been largely left unmanaged. An exception to this is the northern field unit which is known to have been subject to initial habitat creation works by DCC (Joel Walley (DCC Ecologist), *pers. comm.*) including harrowing/ seeding with wildflower seeds.

1.4 The Proposal

1.4.1 Detailed proposals and or associated plans are not available at the current time. However, a summary of the intended proposal has been outlined in various emails from Joel Walley. It is understood that the proposed nature reserve will be enhanced by various habitat creation works, including new ponds, native broad-leaved scrub/ woodland and hedgerow planting, and wildflower grassland sowing/ management. In addition, there will be permissive paths and boardwalks throughout the site, deer fencing to protect tree/ shrub planting, and a 'wildlife barn' designed to support roosting bats and nesting birds.

1.4.2 No details on the approximate time scale/ duration of any of the habitat creation works have been provided to inform this report. No further detail with regards the proposal have been provided at this stage.

1.5 Planning Policy

Introduction

1.5.1 This section provides a brief summary of key national and local planning policies. It is not a comprehensive review of all such planning policy, the intention being to identify those considered to be of most relevance to ecology and provide context for the proposal.

Wales

Planning Policy Wales

1.5.2 Planning Policy Wales (PPW) sets out national land use planning policies (Welsh Government 2021). Chapter 6 is of particular relevance (though it is complementary to other themes within the document) and is entitled 'Distinctive and Natural Places'.

With specific reference to development proposals the following key statement is made:

'Development plan strategies, policies and development proposals must consider the need to:

- *support the conservation of biodiversity, in particular the conservation of wildlife and habitats;*
- *ensure action in Wales contributes to meeting international responsibilities and obligations for biodiversity and habitats;*
- *ensure statutorily and non-statutorily designated sites are properly protected and managed;*
- *safeguard protected and priority species and existing biodiversity assets from impacts which directly affect their nature conservation interests and compromise the resilience of ecological networks and the components which underpin them, such as water and soil, including peat; and*

- *secure enhancement of and improvements to ecosystem resilience by improving diversity, condition, extent and connectivity of ecological networks*'.

Furthermore, it states that:

- *'It is important that biodiversity and resilience considerations are taken into account at an early stage in both development plan preparation and when proposing or considering development proposals*'.
- *'All reasonable steps must be taken to maintain and enhance biodiversity and promote the resilience of ecosystems and these should be balanced with the wider economic and social needs of business and local communities. Where adverse effects on the environment cannot be avoided or mitigated, it will be necessary to refuse planning permission*'.

Use of the mitigation hierarchy is emphasised:

'Planning authorities must follow a stepwise approach to maintain and enhance biodiversity and build resilient ecological networks by ensuring that any adverse environmental effects are firstly avoided, then minimized, mitigated, and as a last resort compensated for; enhancement must be secured wherever possible'.

- 1.5.3 Areas that Chapter 6 covers include biodiversity and resilience of ecosystems duty, designated sites, maintaining and enhancing biodiversity, protected species, specific habitats/ areas, sustainable drainage systems (SuDS), green infrastructure, air quality, lighting, and de-risking development.

Technical Advice Note 5

- 1.5.4 PPW is supplemented by a series of Technical Advice Notes (TAN). TAN 5 covers 'Nature Conservation and Planning' (Welsh Government 2009). It provides advice to local planning authorities on how the land use planning system should contribute to protecting and enhancing biodiversity and geological conservation. It includes chapters covering the key principles of planning for nature conservation; the preparation and review of development plans; nature conservation in development control procedures; the conservation of internationally and nationally designated sites, habitats and local sites; and the conservation of protected and priority habitats and species.

- 1.5.5 In paragraph 2.4 it states that *'...when deciding planning applications that may affect nature conservation, local planning authorities should:*

- *pay particular attention to the principles of sustainable development, including respect for environmental limits, applying the precautionary principle, using scientific knowledge to aid decision making and taking account of the full range of costs and benefits in a long term perspective (PPW 2.2.1¹);*
- *contribute to the protection and improvement of the environment, so as to improve the quality of life and protect local and global ecosystems, seeking to avoid irreversible harmful effects on the natural environment (PPW 2.3.2);*
- *promote the conservation and enhancement of statutorily designated areas and undeveloped coast (PPW 2.3.2);*
- *ensure that appropriate weight is attached to designated sites of international, national and local importance (PPW 5.3.2);*

¹ References to the relevant part of PPW.

- *protect wildlife and natural features in the wider environment, with appropriate weight attached to priority habitats and species in Biodiversity Action Plans (PPW 5.2);*
- *ensure that all material considerations are taken into account and decisions are informed by adequate information about the potential effects of development on nature conservation (PPW paragraphs 5.5.1 and 5.5.2);*
- *ensure that the range and population of protected species is sustained (PPW 5.2.3, 5.5.11 and 5.5.12);*
- *adopt a step-wise approach to avoid harm to nature conservation, minimise unavoidable harm by mitigation measures, offset residual harm by compensation measures and look for new opportunities to enhance nature conservation; where there may be significant harmful effects local planning authorities will need to be satisfied that any reasonable alternative sites that would result in less or no harm have been fully considered (PPW 5.2.2, 5.2.7 and 5.5.2).*

Denbighshire

- 1.5.6 Local planning authorities will consider biodiversity/ nature conservation issues in accordance with adopted policies and plans. The following are considered of particular relevance to the proposal.

Denbighshire Local Development Plan

- 1.5.7 The Denbighshire Local Development Plan (DLDP²) was adopted in 2013 and is the development plan for the period 2006-2021. The DLDP remains the current development plan for the county as the Denbighshire Replacement Local Development Plan 2018-2033 has been delayed due to the pandemic. The DLDP along with the Supplementary Planning Guidance Notes (SPGs) and national planning policies, guidance and legislation '...provide the framework for the use and development of land within the county'.

Relevant policies include:

- **RD 1 – Sustainable development and good standard design.** Lists fourteen policy criteria including, '*Development proposals will be supported ...provided that all the following criteria are met*':
 - *iii). Protects and where possible enhances the local natural and historic environment;*
 - *v). Incorporates existing landscape or other features, takes account of site contours and changes in levels and prominent skylines;*
 - *vi). Does not unacceptably affect the ...characteristics of the locality by virtue of increased activity, disturbance, noise, dust, fumes, litter, drainage, light pollution etc., ...*
 - *xi). Satisfies physical or natural environmental considerations relating to land stability, drainage and liability to flooding, water supply and water abstraction from natural watercourse; and*
 - *xiii). Incorporates suitable landscaping measures, including where appropriate hard and soft landscaping treatment, the creation and/or protection of green and blue corridors, mature landscaping, and arrangements for subsequent maintenance. Landscaping should create a visually pleasant, sustainable and biodiversity rich environment that protects and*

² <https://www.denbighshire.gov.uk/en/planning-and-building-regulations/local-development-plan/adopted-local-development-plan.aspx>

enhances existing landscape features and also creates new features and areas of open space that reflect local character and sense of place.

- **VOE 1 – Key areas of importance.** *‘The following areas will be protected from development that would adversely affect them. Development proposals should maintain and, wherever possible, enhance these areas for their characteristics, local distinctiveness, and value to local communities in Denbighshire:*
 - *Statutory designated sites for nature conservation;*
 - *Local areas designated or identified because of their natural landscape or biodiversity value;*
 - *Sites of built heritage; and*
 - *Historic Landscape, Parks and Gardens’.*
- **VOE 2 – Area of Outstanding Natural Beauty and Area of Outstanding Beauty.** Policy specific to these designated landscape areas.
- **VOE 4 – Enabling Development.** The criteria include reference to enabling development that *‘will not materially detract from the ...biodiversity interest of an asset’.*
- **VOE 5 – Conservation of natural resources.** *‘Development proposals that may have an impact on protected species or designated sites of nature conservation will be required to be supported by a biodiversity statement which must have regard to the County biodiversity aspiration for conservation, enhancement and restoration of habitats and species.*

Where the overall benefits of a development outweigh the conservation interest of a locally protected nature site, mitigation and enhancement measures in or adjacent to these sites should be an integral part of the scheme.

If necessary, measures required to mitigate likely adverse effects on the qualifying features of statutory designated sites should be put in place prior to the commencement of development. Measures required to offset any likely adverse effects will be secured by planning conditions and/ or planning obligations.

Planning permission will not be granted for development proposals that are likely to cause significant harm to the qualifying features of internationally and nationally designated sites of nature conservation, priority habitats, priority species, regionally important geodiversity sites, or to species that are under threat’.

- **VOE 6 – Water Management.** Promotes measures for water conservation and management.

Supplementary Planning Guidance

1.5.8 Following adoption of the DLDP Denbighshire County Council (DCC) reviewed and updated all Supplementary Planning Guidance (SPG). SPGs provide further advice on particular topic or policy areas and are a material consideration in the determination of planning applications for development. The following currently adopted SPGs are of particular relevance:

- *Supplementary Planning Guidance Note. Conservation and Enhancement of Biodiversity.* Adopted July 2016. Provides further advice on the consideration of biodiversity interests when submitting a development proposal and in particular with

regards DLDP policies RD 1, VOE 1 and VOE 5. It details the legislative framework and planning process including pre-application considerations, likely survey/ assessment requirements and standards for any report to be submitted.

- *Supplementary Planning Guidance Note. Trees and Landscaping.* Adopted July 2016. Provides further advice on the protection of trees and hedgerows along with planting of trees as part of proposed developments particularly with regards DLDP policy RD 1.

1.6 Legislation

Introduction

- 1.6.1 This sub-section provides a brief summary of key legislation relevant to ecology/ nature conservation and the development. It should not be considered a comprehensive review and is not meant to be so. It is provided here for information only and is not intended to replace specialised legal advice. It does not replace the text of the legislation but summarises the salient points. Further information on how this legislation affects the protection of particular species is provided in *Appendix 1*.

***The Conservation of Habitats and Species Regulations 2017 (The Regulations)*³**

- 1.6.2 Transposed the *EC Directive 92/43/EEC on the Conservation of Natural Habitats and of Wild Fauna and Flora 1992* into UK law. The Regulations provide for the protection of sites in the UK that support habitats and species of European importance (e.g. Special Protection Areas (SPAs) and Special Areas of Conservation (SACs)). The Regulations also provide full protection for certain species which are frequently referred to as European Protected Species (EPS). EPS of potential relevance to the site include bats and Great Crested Newt (*Triturus cristatus*).

The Wildlife and Countryside Act 1981, as amended (WCA)

- 1.6.3 The WCA strengthened protection for nature conservation sites of at least national importance and provides varying levels of protection for a number of species within the UK. This protection may include prohibition of some or all of: killing, injuring, disturbing, taking, sale/barter or possession of species and also protection of breeding/ sheltering places. The following species/ species groups that receive some level of protection under the WCA and are of potential relevance to the proposal include Badger (*Meles meles*), bats, Great Crested Newts, reptiles and birds. The WCA also prohibits the spread of certain non-native invasive species.

The Countryside and Rights of Way Act 2000 (The CRoW Act)

- 1.6.4 The CRoW Act includes legislation in relation to the Biodiversity Action Plan; more stringent management, protection and consenting measures for SSSIs; greater penalties for wildlife crime; and greater protection for species listed in the WCA. Some of this legislation was superseded by the NERC Act.

The Natural Environment and Rural Communities Act 2006 (The NERC Act)

- 1.6.5 *Sections 40 to 42* of the NERC Act replace *Section 74* of the CRoW Act. *Section 40* of the NERC Act extends to all public authorities (including local planning authorities) the existing

³ Amended in line with EU Exit by *The Conservation of Habitats and Species (Amendment) (EU Exit) Regulations 2019*.

Section 74 duty to have regard to biodiversity as far as is consistent with the proper exercise of their functions. In addition, *Sections 41* (England) and *42* (Wales) provide a list of species and habitats of principal importance for conservation of biological diversity. Government has a statutory duty to promote steps “to further the conservation” of habitats and species listed in *Sections 41* and *42*.

Environment (Wales) Act 2016

- 1.6.6 The Environment Act enhances and replaces the current NERC Act (*Section 40*) duty to require all public authorities, when carrying out their functions in Wales, to seek to ‘maintain and enhance biodiversity’ where it is within the proper exercise of their functions. In doing so, public authorities must also seek to ‘promote the resilience of ecosystems’. *Section 7* of the Environment Act provides a list of the living organisms and habitats of principal importance for the purpose of maintaining and enhancing biodiversity in Wales. This list replaces that previously provided in *Section 42* of the NERC Act.

The Protection of Badgers Act 1992 (The Badgers Act)

- 1.6.7 The Badgers Act provides for the protection of Badgers and their setts. This legal protection is provided for welfare rather than the conservation value of the species.

2 METHODOLOGY

2.1 Desk Study

2.1.1 A desk study was undertaken (by DCC) to provide background information on the ecological status of the survey site and its surroundings (a 1 km search area centred on the site was defined). Information was requested from Cofnod (North Wales Environmental Information Service). Information sought included protected (nature conservation) sites, Ancient Woodland/ other habitats, legally protected species and other species of nature conservation interest. In addition, contextual information available on the MAGIC environmental database (<http://magic.defra.gov.uk/>) was consulted.

2.1.2 Cofnod provide two sets of records – a ‘Confidential’ set which is not authorised for release into the public domain, and a ‘Public Version’ where the accuracy of some of the grid references has been reduced. The Confidential data set has been issued to the client as part of this study; ‘Public Version’ records are utilised in this document (the full report of which is provided as *Appendix 2*).

2.2 Field Survey

Extended Phase 1 Habitat Survey

2.2.1 The Extended Phase 1 Habitat Survey was carried out on 02nd March 2023 by Max Ellson of Marches Ecology. The Extended Phase 1 Habitat plan is provided as *Figure 1*. The survey focussed on land within the site boundary (the ‘survey site’, refer to *Figure 1*). Immediately adjacent habitat was considered where deemed appropriate and viewed from the survey site boundary where possible. The weather during the survey was initially 100% cloudy, with some sunny spells developing in the afternoon, and a light breeze.

2.2.2 Phase 1 Habitat Survey involves identifying areas or features of particular interest either in terms of their botanical interest, and/or habitat potential for protected or other notable species that are likely to occur in the region and within the survey site. The Phase 1 Habitat Survey has been adapted in this instance as an ‘extended’ Phase 1 Habitat Survey, where more information has been obtained to inform site assessment. The methods used centre on the Phase 1 Habitat Survey approach (JNCC 2010) as extended for use in Environmental Impact Assessment (Institute of Environmental Assessment 1995). Extended Phase 1 Habitat Survey involves the following elements:

- Habitat mapping using a set of standard colour codes to indicate habitat types on a Phase 1 Habitat map.
- Description of features of ecological or nature conservation interest in notes relating to numbered locations on the Phase 1 Habitat map, called target notes.

2.2.3 In addition to the habitat map and target notes, a plant species list was compiled (provided in *Table 1, Section 7*). Plant nomenclature in this report follows Stace (2022). March is outside the accepted survey period for Extended Phase 1 Habitat Surveys. However, it is unrealistic to suppose that walk-through surveys can generate completely exhaustive species lists at any time of year. It is considered that the list in this report indicates the character of the vegetation and the ecological value of the area inspected.

2.2.4 Further information describing the assessment conducted during the Extended Phase 1 Habitat Survey for particular species is provided briefly below:

- **Badger.** Areas within the survey site that might be used by Badger for foraging and sett building were assessed. Incidental foraging signs, tree scratching, paths, latrines and setts were recorded if found (Harris *et al.*, 1989).
- **Bats.** The potential value of the habitat for foraging/ commuting and roosting was assessed in accordance with *Table 4.1* provided in Collins (2016).
- **Otter (*Lutra lutra*).** The assessment method was adapted from that described in JNCC (2004a).
- **Water Vole (*Arvicola amphibius*).** The potential value of available habitat for Water Voles was assessed in accordance with guidance provided in Dean *et al.* (2016) and JNCC (2004a).
- **Great Crested Newts.** The quality of terrestrial and aquatic habitat for Great Crested Newts was assessed. The assessment of aquatic habitat was based on the Habitat Suitability Index (Oldham, *et al.* 2000).
- **Reptiles.** A qualitative assessment of the habitat for reptiles was undertaken. The survey involved identifying potential basking areas, hibernation sites and foraging habitat. English Nature (2004) provides information on the distribution and ecology of the four widespread species. Habitat requirements differ between species but are summarised in Edgar *et al.* (2010).
- **Birds.** The habitat within the survey site was assessed for its potential value for breeding birds based on guidance provided in *e.g.* JNCC (2004b).

2.3 Survey Limitations

2.3.1 The following may be considered survey limitations:

- The Extended Phase 1 Habitat Survey was undertaken outside the recognised survey period. Some flowering plants will not have been visible.
- Some parts of the survey site are characterised by dense hedgerow/ scrub vegetation which may have obscured evidence of use of the survey site by protected/ notable species.
- It was often not possible to gain access to the western boundary of the survey site due to dense scrub.
- The site was a working farm in the recent past [timescale unknown] and as such has been previously subject to grazing by Sheep and/ or Horses. Evidence of the impact of such activities on vegetation (trampling, paths, grazing damage *etc.* remains).

None of the survey limitations listed above significantly affected the findings of the survey and therefore the conclusions and prescribed mitigation measures.

2.4 Evaluation

2.4.1 The ecological importance (value) of habitats and/or species is often assessed according to a number of widely used criteria of which perhaps the most frequently used are naturalness, extent, rarity, and diversity. For the purpose of this report the ecological importance of the habitat and species present on the site has been determined using the approach detailed in CIEEM (2018). Geographical context is used as a frame of reference for identifying the importance of ecological features. The frame of reference has the following categories: International/ European - National - Regional - Metropolitan/County/Vice-county/ other local-

authority wide area - Local. Within this report Local is defined as relating to district or parish; less than local refers to features of value at a Site level.

- 2.4.2 Broadly speaking habitat importance should be determined by identifying designated sites, 'priority habitats' (as defined in CIEEM, 2017a) or by using published, ideally local, site selection criteria. The ecological importance of a species considers its distribution and legal or conservation status, the latter is mostly due to inherent rarity. 'Priority species' are also defined in CIEEM (2017a) and include legally protected species as well as those identified on various conservation lists.

3 BASELINE ECOLOGICAL CONDITIONS

3.1 Protected Sites

Statutory

- 3.1.1 There are no statutory protected sites within 1 km of the survey site. The closest such site is Coedydd ac Ogofau Elwy a Meirchio Site of Special Scientific Interest (SSSI)/ Coedwigoedd Dyffryn Elwy/ Elwy Valley Woods Special Area of Conservation (SAC), located approximately 2.5 km to the southwest at its closest point.

Non-statutory

- 3.1.2 There is one non-statutory protected site within 1 km of the survey site: Coed Cord/ Coed y Saeson Wildlife Site (D032). This comprises three separate areas located approximately 0.72 km to the southwest of the survey site at the closest point. No site information is provided on Cofnod; it is assumed that it is designated for its woodland features.
- 3.1.3 Several records of Areas of Ancient Semi-natural Woodland (ASNW) and other associated categorisations (such as Plantation on Ancient Woodland Site – PAWS, and Restored Ancient Woodland Site – RAWs) were provided by Cofnod, the nearest being located approximately 0.6 km to the south of the survey site.

3.2 Habitats and Flora

Introduction

- 3.2.1 The Extended Phase 1 Habitat map is provided as *Figure 1*. The Target Notes (numbered 1, 2, 4/ 4a, 6, 7/ 7a/ 7b, 8, 9/ 9a, 10-12, 14, 15, 16/ 16a/ 16b, 17-25 for the survey site and 3, 5, 10a and 13 for immediately adjacent land) are provided in *Section 5* and shown on *Figure 1*.

Scrub, Hedgerows & Trees

- 3.2.2 Narrow zones of dense scrub frequently characterise the western side of the survey site (*Target Notes 2 and 10*) adjacent to a stream corridor (located outside of the survey site, *Target Notes 5 and 13*). This resource largely comprises *Rubus fruticosus* agg. (Bramble) with associates including *Rosa canina* agg. (Dog-rose) and *Prunus spinosa* (Blackthorn). Mature *Crataegus monogyna* (Hawthorn), mature *Salix* sp. (Willow) and young/ semi-mature Ash (*Fraxinus excelsior*) are frequently located towards the stream. The scrub is largely dense/ impenetrable. A range of common tall-herbs are scattered throughout.
- 3.2.3 There is a narrow zone of unmanaged scrub (with mature trees) adjacent to a domestic garden at *Target Note 24*; this largely appears to be dominated by Bramble with associates including Hawthorn, *Ulmus* cf. *procera* (English Elm), Dog-rose and Blackthorn. Otherwise, scrub is largely limited to scattered bushes growing out from unmanaged hedgerows/ adjacent to fences *etc.*



Example of the narrow zone of dense scrub at *Target Note 10* [RHS of photo]; photo taken looking southwest from a location approximately to the south of *Target Note 9*.

- 3.2.4 Hedgerows comprise the majority of field boundaries within the survey site, at *Target Notes 4/ 4a, 6, 7/ 7b, 8, 11, 17* and *23*. They support occasional (mature) trees.
- 3.2.5 Those hedges at *Target Notes 4, 6* and *8* are similar in character and species composition. They appear to be unmanaged in the recent past being to approximately 3-4 m high and wide (at most). They are dominated by Blackthorn, with lesser amounts of Hawthorn, *Salix cinerea* (Grey Willow), English Elm and Dog-rose; there is frequent Bramble. They frequently support an internal (dry) ditch. The hedge bases were not assessed in detail however they appear to be heavily shaded and species-poor; occasional *Hedera helix* agg. (Ivy) and *Arum maculatum* (Lords-and-Ladies) was recorded. At *Target Note 4a* the hedge section either side of a gate appears to have been replanted (understood to be associated with an HV cable crossing) as a single strip on the north side of a short section of exposed dry ditch; there is a similar feature at the next boundary to the south (associated with *Target Note 8*), and also at *Target Note 11*.
- 3.2.6 At *Target Note 23* the unmanaged hedge is again dominated by Blackthorn but is gappy to 4+ m high. It is open at the base with past stock access evident. The base appears species-poor and eutrophic.
- 3.2.7 The hedges at *Target Notes 7/ 7b* and *17* are roadside features. The hedge at *Target Notes 7/ 7b* is at least partly located on a small bank. It appears to be frequently managed on the top/ roadside. Its dimensions are variable being from 2 to 4 m high (frequently less) and wide. It appears to be dominated by Blackthorn with associates including Hawthorn, Ash, Dog-rose, English Elm, *Quercus robur* (Pedunculate Oak) (and Bramble). The base appears to be dominated by an Ivy carpet with associates including Lords-and-Ladies and *Ficaria verna* (Lesser Celandine). The hedge at *Target Note 17* appears at least in part to have been planted and contains a wider range of woody shrubs/ trees than recorded elsewhere.



Hedgerow at *Target Note 4* [LHS of photo]; photo taken looking west.



Roadside hedge at *Target Note 17* [RHS of photo]; photo taken looking northeast from nearby to *Target Note 16a*.

- 3.2.8 Trees are frequent throughout the survey site, either being associated with hedgerows/ scrub or standards within fields. The majority of (semi-) mature trees appear to be Pedunculate Oak with other recorded species limited to Ash and *Populus sp.* (a Poplar). Where considered relevant trees are discussed further below with regards bats.

Grassland

- 3.2.9 The survey site is dominated by (3 no.) improved grassland fields that it is understood were previously grazed by Sheep and/ or Horses; there are occasional internal fences separating the fields into smaller parcels. This grassland resource was not assessed in detail during the Extended Phase 1 Habitat Survey; however the swards appear to be characterised by a range of grasses such as *Lolium perenne* (Perennial Rye-grass), *Holcus lanatus* (Yorkshire-fog), *Alopecurus pratensis* (Meadow Foxtail), *Agrostis capillaris* (Common Bent) and (lesser amounts of) *Dactylis glomerata* (Cock's-foot); forbs appear to be limited. The fields largely appear to be maintained to 0.1/ 0.2 m high, although at field edges and occasional larger areas throughout the survey site, the sward can be taller/ denser and apparently unmanaged in the recent past. Small pockets of improved grassland appear to have been 'fenced in' with the scrub zones adjacent to the western boundary (*Target Note 10*).
- 3.2.10 At *Target Note 7b* both *Primula vulgaris* (Primrose) and *Centaurea nigra* (common Knapweed) were recorded from the grassland/ hedge interface at low levels of abundance, indicating the margins of the improved fields may support more diversity.



Example of improved grassland field to the south of the hedge at *Target Note 4*; less frequently managed sward in foreground.

- 3.2.11 The northern field at *Target Note 1* is understood to have been previously improved grassland that has been subject to initial habitat creation works by DCC (Joel Walley (DCC Ecologist), *pers. comm.*) including harrowing/ seeding with wildflower seeds. It is unknown what seed mix was used and or the provenance. It has not been assigned a grassland type on *Figure 1*. The sward has been maintained to largely 0.1/ 2 m high, with apparently uncut 4-5 m wide field margins (especially on the northern and western sides). The species-composition of the sward was only briefly assessed. The field margins support grasses such as *Cynosurus cristatus* (Crested Dog's-tail), Perennial Rye-grass, Yorkshire-fog, Common Bent, *Phleum pratense* (Timothy) and Cock's-foot and appear to be floristically quite species-rich. A range of (tall)-herbs and forbs were recorded at varying levels of

abundances including *Daucus carota* (Wild Carrot), *Leucanthemum vulgare* (Oxeye Daisy), *Plantago lanceolata* (Ribwort Plantain), *Ranunculus repens* (Creeping Buttercup), *Taraxacum* sect. *Ruderalia* (Common Dandelion), *Vicia sativa* (Common Vetch), *Geranium molle* (Dove's-foot Crane's-bill), *Rhinanthus minor* (Yellow-rattle), *Helminthotheca echinoides* (Bristly Oxtongue), *Achillea millefolium* (Yarrow) and *Rumex acetosa* (Common Sorrel); *Cirsium arvense* (Creeping Thistle), *Cirsium vulgare* (Spear Thistle), *Rumex obtusifolius* (Broad-leaved Dock) and *Rumex crispus* (Curled Dock) are also scattered throughout. There are occasional narrow stands of dense tall-herbs especially adjacent to fences (too small to map on *Figure 1*). The main bulk of the sward however appears to be dominated by grasses, especially Perennial Rye-grass. (Tall)-herbs and forbs recorded (largely at low levels of abundance) included Wild Carrot, Ribwort Plantain, Creeping Buttercup, *Ranunculus acris* (Meadow Buttercup), Common Dandelion, Common Sorrel and Broad-leaved Dock.



Field at *Target Note 1* which has been subject to wildflower seeding, showing uncut western margin on LHS. Photo taken from near *Target Note 2* looking approximately north.

- 3.2.12 At *Target Note 18*, the southwestern end of this field has been previously (Enfys Ecology, 2018) described as semi-improved neutral grassland. The species-composition of the sward was only briefly assessed; it has not been assigned a grassland type on *Figure 1*. Grasses within the sward include Perennial Rye-grass, Common Bent, Yorkshire-fog and Crested Dog's-tail. It supports occasional *Pulicaria dysenterica* (Common Fleabane) in damp areas, otherwise (tall-) herbs and forbs recorded include *Cerastium fontanum* (Common Mouse-ear), Creeping Buttercup, *Hypericum* sp. (a St. John's-wort) (occasional), Creeping Thistle (locally frequent), Common Dandelion, *Epilobium hirsutum* (Great Willowherb), *Senecio jacobaea* (Common Ragwort) and *Trifolium repens* (White Clover). Both *Juncus effusus* (Soft-rush) and *Juncus inflexus* (Hard Rush) are rare.

Other Habitats

3.2.13 Other habitats within the survey site are restricted to the following resources:

- A small area of Willow/ Bramble scrub with a very small pocket of associated (shaded, very shallow) standing water, and a connected area of *Urtica dioica* (Common Nettle) dominated tall-herb vegetation (with an associated very small stand of *Phalaris arundinacea* (Reed Canary-grass)) at *Target Note 25*. This is assumed to be the location of a now defunct (previously filled in?) pond;
- A small area of fenced in damp ground at *Target Note 15* supporting scattered tall-herbs (such as Great Willowherb), a St. John's-wort (abundant), locally abundant *Carex hirta* (Hairy Sedge), occasional Common Fleabane, Hard Rush and *Cardamine pratensis* (Cuckooflower), along with a range of grasses;
- Species-poor tall-ruderal vegetation (often being dominated by Great Willowherb and or Common Nettle);
- Fences/ a wall; and
- Hard-standing/ bare-ground.



Defunct pond at *Target Note 25*.

Immediately Adjacent Habitats

3.2.14 A stream corridor is located to the immediate west of the survey site (for example *Target Notes 3, 5 and 13*). It is associated with a corridor supporting dense scrub and trees. At *Target Note 3*, where visible, the stream appears to be approximately 1.5 m wide, supporting shallow water to less than 0.05 m, over a stony/ rocky substrate.



Stream adjacent to survey site at *Target Note 3*. Photo taken looking upstream (south).

Flora

- 3.2.15 No notable plants were recorded during the survey (for example 'Locally Rare'/ 'Locally Scarce' or 'Locally Near Scarce' in Williams (2021), listed as above 'Least Concern' in Dines (2008).
- 3.2.16 No plants listed in *Schedule 9* of the *Wildlife and Countryside Act 1981* were recorded during the survey however it is understood (Joel Walley, *pers. comm.*) that *Impatiens glandulifera* (Himalayan Balsam) is known to be present at a cleared area of scrub (*Target Note 2*) (as well as being associated with the adjacent stream [outside the survey site]).
- 3.2.17 Four of the plant records provided by Cofnod (excluding *Schedule 9* plants, refer below) are from within the survey site or immediately adjacent habitat; Common Mouse Ear, *Carex pseudocyperus* (Cyperus Sedge) ('*dried up field pond*', 1981), *Cruciata laevipes* (Crosswort) '*under hedgerow at entrance to Denbighshire Tree Nursery*', 2021) and *Silaum silaus* (Pepper-saxifrage) ('*road verge of lane*', 2015). Pepper-saxifrage is Locally Scarce, otherwise the others do not have any local rarity (refer above). However, Cyperus Sedge is listed as 'Near Threatened' (in Wales) (Dines 2008). Cyperus Sedge was not recorded during the Extended Phase 1 Habitat Survey; the possible location of the field pond record could be *Target Note 25*. Several notable records are provided for the 1 km grid square SJ0274 (in which the survey site is located) and may be of relevance, such as: 2015 records for *Salix viminalis x caprea = S. x smithiana* (Broad-laved Osier) and *Glyceria notata* (Plicate Sweet-grass) (both Locally Near Scarce).

- 3.2.18 Records of several species of plant listed in *Schedule 9* of the *Wildlife and Countryside Act 1981* have been provided by Cofnod for the 1 km search area, including a 2021 record for Himalayan Balsam (the same record as detailed in *paragraph 3.2.16* above) and a 2015 record for *Crocsmia x crocosmiiflora* (Montbretia) for the 1 km grid square SJ0274. Other records for the 1 km search area include *Heracleum mantegazzianum* (Giant Hogweed), *Reynoutria japonica* (Japanese Knotweed), and *Rosa rugosa* (Japanese Rose).

3.3 Species/ Species Groups

Badgers

- 3.3.1 Cofnod provided multiple records of Badger from the 1 km search area, although only two of which are of potential relevance to the survey site: a 2021 record from immediately adjacent land to the west (Denbighshire Tree Nursery) ('adult captured on camera trap' plus 'signs also found in surrounding fields') and three 2015 records for dead animals on the A55 within the 1 km grid square SJ0274. The closest sett record provided is from the opposite side of the A55 to the survey site at a distance of approximately 380 m (dated 2002). Enfys (2018) describes the results of various ecology surveys undertaken in 2018 at the same survey site as being considered in this report: no evidence of Badgers was found in the survey site 'during Badger surveys [that] were carried out over the course of the year.'
- 3.3.2 No setts were recorded from the survey site during the Extended Phase 1 Habitat Survey, however much of the potential habitat that could support setts was not directly accessible. Opportunities for sett excavation are present throughout the survey site, for example being provided by the hedgerow resource (for example the field-side hedges at *Target Notes 4, 6* and *8* in particular are frequently up to 4 m wide, often with internal dry ditches), and the dense scrub associated with the western boundary (e.g. *Target Note 10*). Unmanaged field edges could also be utilised. The stream corridor to the immediate west of the survey site (*Target Notes 5* and *13*) also provides opportunities.
- 3.3.3 Confirmed Badger evidence was limited to a small number of guard hairs being located at a breach under a fence in the south-west corner of the survey site (*Target Note 16*). It is presumed that further/ connected obvious breaches/ paths at *Target Notes 16a* and *16b* are also utilised by Badger (albeit with no other direct Badger evidence located).
- 3.3.4 Distinct animal breaches/ paths were recorded at *Target Notes 4, 7a, 12* and *21*; no evidence of Badger was recorded using these features however it is possible that they are used by this species. Joel Walley (*pers. comm.*) has recorded 'lots of foraging signs' in the vicinity of *Target Note 7a* in the past. Discarded piles of dry grass were recorded under dense scrub at *Target Notes 9/9a* – this could be possible animal/ Badger bedding indicating a sett(s) may be located nearby in dense scrub.
- 3.3.5 The grassland fields that dominate the survey site provide habitat of high potential value for Badger foraging.

Bats

- 3.3.6 Cofnod provided records of 10 species of bat for within the 1 km search area: 'Bat', Brown Long-eared Bat (*Plecotus auritus*), Common Pipistrelle (*Pipistrellus pipistrellus*), Lesser Horseshoe Bat (*Rhinolophus hipposideros*), 'Myotis Bat species', Noctule Bat (*Nyctalus noctula*), Pipistrelle, Pipistrelle bat species, Soprano Pipistrelle (*Pipistrellus pygmaeus*) and Whiskered Bat (*Myotis mystacinus*).

- 3.3.7 Records for 'Bat', Common Pipistrelle, Lesser Horseshoe Bat, 'Myotis Bat species', Noctule Bat and Soprano Pipistrelle are from the survey site (dated 2018) and are fully reported in Enfys (2018). This report includes the results of static detector, bat activity and bat transect surveys and concluded the following:
'Overall the site is of moderate suitability for bats based on the foraging and commuting habitat present.... Bat transect and static surveys were carried out to assess how bats make regular use of the site. At least five species of bat have been recorded across the site from July to October; common and soprano pipistrelle, lesser horseshoe, noctule, and Myotis sp. From the results of the surveys the bats are using the main connectivity features already identified (tree and scrub on the western side of the site, and mature trees to the south east of the site).'
- 3.3.8 Enfys (2018) did not record any on-site roosting (for example in trees) and stated that *'There may be temporary roosting opportunities beneath bark and large branches for individual bats, but it is unlikely that the site would support large populations of bats.'*
- 3.3.9 Cofnod provided numerous other bat records from the 1 km search area but (with the possible exception of four old (pre-1995) roost records from houses to the south-east and east of the survey site at distances of 450 m at most) no more of particular relevance to the survey site.
- 3.3.10 There are no buildings/ structures within the survey site which could potentially support roosting bats. Should nearby built structures include buildings to the immediate northeast and at Bryn Coed (Cwttir Lane) support roosting bats they may forage/ commute over the survey site. (Semi-) mature trees within the survey site were only assessed briefly for potential value to roosting bats during the Extended Phase 1 Habitat Survey; the assessments provided below and in the target notes should therefore not be considered comprehensive.
- The following trees have been identified as possibly providing moderate bat roost potential: mature Pedunculate Oaks at *Target Notes 10a* [outside the survey site] (x1), 19 (x1) and 20 (x1).
 - The following trees have been identified as providing (at least) low bat roost potential: mature Pedunculate Oaks at *Target Notes 2* (x1), 4 (x3), 14 (x3), 19 (x1), 20 (x1), 22 (x1).
 - Some of the frequent (semi-) mature Pedunculate Oak trees along the hedge at *Target Note 23*, and some of the 7 no. (semi-) mature trees at *Target Note 24* may have (at least) low bat roost potential.
 - Some of the mature trees associated with the stream corridor [*Target Note 13* and located outside the survey site] may also have low bat roost potential.
- 3.3.11 The survey site, being characterised by large open (largely improved grassland fields) with boundary hedgerows and a scrub corridor (with adjacent stream) along the western boundary, and with occasional/ locally frequent mature trees, is known to be utilised by foraging/ commuting bats (Enfys, 2018). This habitat resource connects to hedgerows/ tree lines/ other linear features in the wider landscape. Overall, it is concluded that the assessment as provided in Enfys (2018) of the survey site providing moderate value for commuting/ foraging bats (in accordance with Collins (2016)) is deemed likely to remain valid.

Otter and Water Vole

- 3.3.12 Cofnod provided three records of Otter (most recent dated 2009) – all associated with the Afon Elwy which passes through St Asaph (approximately 850 m to the east of the survey site at the closest point). One record for Water Vole was also provided (dated 2016) from a minor watercourse on the western edge of St Asaph Business Park located approximately 880 m from the survey site at its closest point.
- 3.3.13 There are no watercourses or other features within the survey site which are potentially suitable for either species (the network of ditches associated with hedgerows throughout the site were dry during the Extended Phase 1 Habitat Survey and are understood to largely remain so throughout the year).
- 3.3.14 The watercourse which runs immediately adjacent to the western boundary of the survey site (for example *Target Notes 3, 5 and 13*) provides a minor/ shallow stream which is associated with a corridor supporting dense scrub and trees. It was not accessed directly during the survey but where visible (from the survey site boundary) appears to be frequently shaded by scrub/ trees *etc.* It is considered to be of negligible potential value to Water Vole. With regards Otter, it is considered that at most it could be used by individual animal(s) as part of a dispersal corridor to other parts of its territory (however it should be noted that immediately to the north of the survey site this stream passes under the A55 – it is unknown if Otter can use any associated culvert or other feature). Enfys (2018) notes that '*No signs of otter or water vole (feeding signs, burrows, holts, spraints, or latrines) were recorded along the northern half of the stream.*'
- 3.3.15 Taking into account the above, and considering the scale/ character of the proposed habitat creation works, no potential (either direct and or disturbance) impacts to either Otter or Water Vole are envisaged; these species will not be considered further in this report. This conclusion would however require review should physical works be proposed which would impact the stream itself (/ associated corridor) and/ or the scrub zones along the western margin of this survey site.

Great Crested Newts

- 3.3.16 Cofnod provided numerous records for Great Crested Newts for the 1 km search area, mostly for land associated with St Asaph Business Park to the west of the survey site. This includes a 2004 record for a 'juvenile' from the survey site; no other details are provided. Due to the volume of records provided they will not all be detailed here, rather relevant records are included below with reference to waterbodies within 250 m of the survey site boundary.
- 3.3.17 There is no aquatic habitat (suitable for breeding Great Crested Newts) within the survey site. There is a network of dry ditches associated with some of the hedgerows and a presumed defunct pond at *Target Note 25*. However much of the terrestrial habitat resource within the survey site provides potential value to this species. Although the grassland fields which dominate the survey site are largely of low potential value, animals (should they be present) would be able to use them for dispersal; however their potential value to foraging *etc.* is likely to be dependent on management regimes/ the density of the sward *etc.* Habitats of moderate to high value are largely restricted to boundary features, such as hedge bases/ dense scrub, and occasional tall-herb vegetation. However, the potential presence of Great Crested Newts in terrestrial habitat is governed more by the proximity of a suitable breeding pond than by the quality of the terrestrial habitat.

- 3.3.18 An initial review of the OS map 1:25, 000 scale and relevant internet-based mapping including aerial photography⁴ (along with discussions with Joel Walley, DCC Ecologist) indicates that there may be five waterbodies (or clusters of) within approximately 250 m of the survey site⁵, as follows:
- A cluster of recently created ponds at approximately SJ 0220 7455 associated with the Denbighshire Tree Nursery (on the immediate opposite side of the stream which lies adjacent to the western boundary of the survey site). It is understood (Joel Walley, *pers. comm.*) that these ponds have been surveyed in the recent past with no Great Crested Newts recorded.
 - Two adjacent field ponds at approximately SJ 0235 7402 (approximately 130 m to the south of the survey site on the opposite side of Cwttir Lane). Cofnod have provided a 2008 record from (one of) these ponds for presence.
 - Two adjacent ponds at approximately SJ 0194 7417 (approximately 250 m to the west of the survey site on the opposite side of the stream corridor). Cofnod have provided 2018/19 Smooth Newt (*Lissotriton vulgaris*) records from these ponds.
- 3.3.19 There are distinct clusters of Great Crested Newt records from two locations to the west of the survey site, just outside 250 m at SJ 0191 7439 and SJ 0187 7431.
- 3.3.20 Cofnod also provides numerous records of Common Frog (*Rana temporaria*), Common Toad (*Bufo bufo*), *Lissotriton*, and Palmate Newt (*Lissotriton helveticus*), although none from the survey site or immediately adjacent land.

Reptiles

- 3.3.21 Cofnod provided eight reptile records (for three species – Adder (*Vipera berus*), Common Lizard (*Zootoca vivipara*) and Grass Snake (*Natrix natrix*)) from the 1 km search area, none of which are from the survey site or immediately adjacent land. The majority of the records are for Grass Snake to the west of the survey site, largely associated with St Asaph Business Park and/ or its environs. The closest of these is a 2011 Grass Snake record from a location approximately 250 m to the west of the survey site. The Common Lizard and Adder records are historic.
- 3.3.22 Enfys (2018) details that a reptile presence/ absence survey (focusing on ‘*the west and partially the south of the survey site*’) was undertaken in September 2018, with no reptiles recorded. This report also details a 2016 Grass Snake record from a location approximately 160 m to the west.
- 3.3.23 Overall, the habitats present within the survey site are of low potential value for reptiles, with the greatest potential value being afforded by the western margins (especially the ecotones of dense scrub and grassland) and to a lesser extent the unmanaged hedgerows, both of which may provide foraging/ dispersal/ refugia/ basking opportunities (the former in conjunction with the stream corridor located immediately adjacent to the survey site). The grassland fields are unlikely to be of any particular value in their current condition. The survey site is located within/ adjacent to an agricultural landscape which generally appears to be intensively managed for agricultural purposes. At most it is considered that it is

⁴ <https://www.google.co.uk/maps/@53.2571242,-3.4647714,1470m/data=!3m1!1e3>

⁵ The A55 has been taken as a barrier to potential dispersal and as such ponds/ records to the north of this road have not been considered.

possible that individual Grass Snakes present in the wider landscape to the west could include the survey site within their home ranges (which can be over several kilometres).

Birds

- 3.3.24 Cofnod provided a large number of bird records from within 1 km of the survey site, largely with four-figure grid references. There is one record for the survey site: a 2021 record for Redwing (*Turdus iliacus*) ('small flock foraging on hedge along access track to Denbighshire Tree Nursery,... and in the field to the south'). There are several 2021 records from immediate land to the west (Denbighshire Tree Nursery): Kestrel (*Falco tinnunculus*) (unknown if nesting in barn), Barn Owl (*Tyto alba*) (considered unlikely to nest), House Marten (*Delichon urbicum*), Swallow (*Hirundo rustica*), Grey Wagtail (*Motacilla cinerea*), Mistle Thrush (*Turdus viscivorus*), Buzzard (*Buteo buteo*), Woodcock (*Scolopax rustica*), Raven (*Corax corax*), Red Kite (*Milvus milvus*) and Great Spotted Woodpecker (*Dendrocopos major*). There is a 2021 record of Rook (*Corvus frugilegus*) from a nearby location on the opposite side of Cwttir Lane. Records from SJ0274 include numerous species that would be expected from this location/ landscape.
- 3.3.25 Numerous nesting opportunities are provided by the habitats which characterise the survey site, largely scrub, hedgerows and trees; much of this resource currently appears unmanaged – the network of wide/ grown out hedgerows may be of particular value. Ground-nesting birds may use boundary features but are unlikely to utilise the wider grassland fields.

Other Species

- 3.3.26 Cofnod provided a small number of butterfly and moth records within 1 km of the survey site (though none from within it). These include a 2018 record for White-letter Hairstreak (*Satyrrium w-album*) for Cwttir Lane (to the north of the survey site) ('12 Adults' 'On elm and oak trees'). This species could utilise habitats/ breed within the survey site as it utilises Elms (often where these occur in sheltered hedgerows/ scrub etc.). Other records of possible relevance to the survey site include Holly Blue (*Celastrina argiolus*), Purple Hairstreak (*Favonius quercus*) and Cinnabar (*Tyria jacobaeae*). Cofnod also provided records of other invertebrates (including many Dragonflies/ Damselflies), none of which are from the survey site or immediately adjacent habitats. Overall, the habitats provided by the survey site are of limited potential value for invertebrates, although the mature trees (especially the abundance of Oaks) and the hedgerows maybe of potentially greater value; the wildflower sowing already at undertaken in the northern field (*Target Note 1*) will also be a (developing) resource of potential value to a range of invertebrates.
- 3.3.27 A small number of other mammal records were supplied by Cofnod; including for American Mink (*Neovison vison*), Common Shrew (*Sorex araneus*), Fallow Deer (*Dama dama*), Hare (*Lepus europaeus*), Hedgehog (*Erinaceus europaeus*) and Polecat (*Mustela putorius*). Hedgehog records are largely associated with St Asaph Business Park or residential areas on the western edge of St Asaph itself, the nearest being for a location approximately 270 m southwest of the survey site (dated 2021). Whilst the habitats present could support Hare, Hedgehog and Polecat, the resource is unlikely to be of any particular value.
- 3.3.28 A small number of fish records were provided for two locations to the west of the survey site.

4 EVALUATION, ASSESSMENT AND RECOMMENDATIONS

4.1 Introduction

4.1.1 Brief details regarding the proposal are provided in *Section 1.4*. An assessment of ecological issues based on the information provided is detailed below and considers:

- potential ecological constraints relevant to the proposal;
- further survey requirements; and
- potential mitigation/ compensation measures along with opportunities for ecological enhancement.

These are dealt with in turn for protected sites, habitats and flora, and specific species groups in the section below. Potential impacts have been considered with reference to the information/ plans provided only. This assessment considers the survey site and immediately surrounding area.

It may be deemed warranted to update this report further to provision of a detailed proposal plan. As such at the current time the assessment/ recommendations provided below should be considered indicative only.

4.2 Evaluation, Assessment and Recommendations

Protected Sites

4.2.1 No statutory or non-statutory protected sites would be directly impacted by the proposed nature reserve/ habitat creation works. The closest statutory site is Coedydd ac Ogofau Elwy a Meirchio SSSI/ Coedwigoedd Dyffryn Elwy/ Elwy Valley Woods SAC located approximately 2.5 km from the survey site. The nearest non-statutory site is Coed Cord/ Coed y Saeson Wildlife Site (D032) located approximately 0.72 km from the survey site. Taking this into account, along with consideration of the character of the proposals, no indirect impacts on protected sites are deemed likely to occur.

4.2.2 No ASNW or P/RAWs would be (in)directly impacted.

Habitat

4.2.3 Habitat resources within the survey site include the following features:

- dense scrub/ trees;
- hedgerows, including associated trees;
- individual trees;
- improved grassland field which has been subject to wildflower sowing;
- improved grassland;
- a possible area of semi-improved neutral grassland (*Target Note 18*);
- a defunct pond now supporting scrub/ tall-herbs; and
- species-poor tall-ruderal vegetation.

Due to the size, quality and geographical location of most of the habitat resources listed above they are considered to be of no more than site value⁶: Habitat features of greater value are considered below.

- 4.2.4 The survey site contains a number of semi-mature/ mature trees, many of which are associated with hedgerows. Others, such as those at *Target Notes 14, 19 and 20* are individual/ standard Pedunculate Oak trees within fields. Large/ mature trees are not specifically recognised in *Section 7* (of the *Environment (Wales) Act 2016*), however overall, this resource may perhaps be considered to be of local value. Further assessment as to their age/ condition within the local context would likely be required to confirm this.
- 4.2.5 'Hedgerows' is a priority habitat listed on *Section 7*. This priority habitat covers all hedgerows consisting predominantly (*i.e.* 80% or more cover) of at least one woody UK species (Biodiversity Reporting & Information Group, 2011). The hedgerows within the survey site at *Target Notes 4, 6, 7/ 7b, 8, 11, 17 and 23* are largely dominated by Blackthorn, with lesser amounts of Hawthorn, *Salix cinerea*, English Elm and Dog-rose; they support occasional (mature) trees. The hedge bases were not assessed in detail however they appear to be heavily shaded and species-poor. They have been locally disturbed/ replanted in the past. At least some of the hedgerows present could potentially qualify as being 'important' in accordance with the 'ecological criteria' established in the *Hedgerow Regulations 1997*, however it should be noted that it is not possible to confirm this (or indeed whether any lengths are excluded from the *Regulations*) without further survey/ assessment. In the absence of such survey data however it is considered that the hedges across the survey site are likely to be of local value; they provide a network which is connected to a wider resource in the landscape.
- 4.2.6 No further survey of the habitat within the survey site is currently considered necessary at this time (refer below). As no detailed proposals are available to inform this report, it is not possible to assess impacts associated with the loss of/ or disturbance to specific existing habitat resources, however overall, and with the sympathetic design/ location of habitat features to be created, it can be concluded that the nature reserve/ habitat creation works will be positive and provide a significant enhancement to the existing habitat resource (refer below). Further assessment may be considered warranted further to provision of a detailed proposal plan.
- 4.2.7 It is assumed that permissive paths/ boardwalks/ deer fencing *etc.* would be aligned where possible to make use of existing gaps in hedgerows, however this might not always be possible to achieve. It is further understood (Joel Walley, *pers. comm.*) that '*an entrance way may need to be created for a parking area ... as well as where the footpath starts, so it is likely that there will be some hedgerow removal....*'. Appropriate survey should be undertaken prior to any hedgerow removal to enable any impacts to be adequately assessed. However, it is understood that any such loss will be minimal and overall replacement planting will far exceed what may be lost.
- 4.2.8 It is also noted that, if there are any physical works proposed in these areas, the habitats at *Target Notes 15 and 18* would warrant an update botanical assessment at an appropriate time of year (in advance of any such works). Decisions could be made after such a survey in terms of avoidance or micro-siting any physical works which may impact these areas.

⁶ In accordance with CIEEM (2018).

- 4.2.9 General best practice measures should be implemented during any preparatory and construction works to avoid any indirect impacts (e.g., dust, diffuse pollution, etc) on adjacent habitat, including the adjacent stream corridor. The general advice contained in the Guidance for Pollution Prevention (GPP) leaflets produced by SEPA, EA and the Environment and Heritage Service (Northern Ireland) will be adhered to, particularly the following:
- GPP1: Understanding Your Environmental Responsibilities - Good Environmental Practices.
 - GPP5: Works and Maintenance in or Near Water.
 - PPG6: Working at Construction and Demolition Sites.
- 4.2.10 The proposed habitat creation is understood to include new ponds, native broad-leaved scrub/ woodland and hedgerow planting, and wildflower grassland sowing/ management. These new habitats are likely to be of benefit to a range of wildlife and in the short to medium-term be of much greater value than that offered by the existing agricultural fields. Technical Advice Note 5 (Nature Conservation and Planning) (Welsh Assembly Government, 2009) seeks developments to achieve net biodiversity gain. The proposal would satisfy this requirement.
- 4.2.11 Any hedgerow/ tree/ scrub planting should use native species of ideally local, but minimum British provenance. The woody species-mix utilised should be chosen by an appropriately qualified ecologist and reflect species found locally. Creation of wildflower grasslands should use appropriate seed-mixes (ideally obtained from local resources) and be guided by an ecologist.
- 4.2.12 The background data search highlighted several notable species (other than the legally protected species considered further below) that have been recorded from the general area that the habitat creation could target. Such species to target could include the following:
- Black-poplar. There are three records for *Populus nigra* ssp. *betulifolia* (Black-poplar) within the 1 km search area. This tree could be planted in damper parts of the survey site either as specimen trees or as a component of woodland. All planting stock should be of ideally locally native provenance but as a minimum certified British native origin (Local Seed Zone 304). This would also be appropriate for biosecurity reasons.
 - White-letter Hairstreak. Various species of Elms are the larval host-plant for this species. It is considered appropriate in this instance to include a disease-resistant elm (DRE) cultivar within the tree/ shrub and hedgerow planting. Any planting of DREs must be in accordance with the Butterfly Conservation guidance note⁷. This guidance note also lists the cultivars known to support White-letter Hairstreak.
 - Purple Hairstreak. Native Oak trees should be included in the planting.
 - Hedgehog. Brash piles could be created in quiet corners of the site, away from roads.
- 4.2.13 To maximise the benefit of the proposal for the above species and other wildlife (refer below), a detailed Habitat Creation and Management Plan should be produced.

⁷ <https://butterfly-conservation.org/sites/default/files/2018-12/Planting%20of%20Disease-Resistant%20Elm%20Cultivars%20for%20Lepidoptera%20and%20the%20Biosecurity%20Implications.pdf>

Flora

- 4.2.14 No notable plants were recorded during the survey, and none are known from the survey site.
- 4.2.15 Himalayan Balsam (listed in *Schedule 9* of the *Wildlife and Countryside Act 1981*) is understood to be present at a cleared area of scrub (*Target Note 2*) (as well as being associated with the adjacent stream [outside the survey site]). It has been advised (Joel Walley, *pers. comm.*) that no works are to be undertaken in the vicinity of *Target Note 2*, as such no particular measures are required with regards this invasive species.
- 4.2.16 It is however suggested that a programme to manage/ control/ remove the Himalayan Balsam is undertaken. This could be outlined within a Biosecurity Risk Assessment/ Method Statement which should also include appropriate measures to ensure that the habitat creation works (especially for example pond construction) are undertaken in an appropriate manner to minimise the risk of any other invasive non-native plants *etc.* being brought on to the site from elsewhere.

Fauna

Badgers

- 4.2.17 Badger evidence recorded from the survey site during the Extended Phase 1 Habitat Survey was limited to a breach at *Target Note 16*, with further/ connected obvious breaches/ paths at *Target Notes 16a* and *16b* being presumed to also be associated with Badger. Foraging evidence has previously been recorded in the vicinity of *Target Note 7a* in the past. No setts were recorded/ are known from the survey site, although opportunities are provided by hedgerow bases/ associated dry ditches and dense scrub. The grassland fields that dominate the survey site provide habitat of high potential value for Badger foraging.
- 4.2.18 No particular (adverse) impacts on Badgers are anticipated at the current time. Although the habitat creation proposals will result in the loss of open grassland habitat that could be used for foraging, overall the resources to be created will provide an enhancement for Badgers in the medium-term. Assuming access points are provided in deer fencing (focusing on obvious paths but also elsewhere) the proposal is not considered likely to impact (potential) Badger movements. Planting proposals could include (native) fruit bearing shrubs as a food resource.
- 4.2.19 Completion of a detailed site wide Badger survey is not deemed warranted to inform the habitat creation proposals. Rather a separate pre-construction sett check(s) should be undertaken (by a suitably qualified ecologist) in advance of/ to inform individual physical works (where there is potential sett construction habitat within approximately 30 m). Should a sett/ possible sett be located by the ecologist during this process, decisions will be made at that time with regards potential licencing requirements. In addition, best practice measures should be implemented during the habitat creation works to avoid any potential impacts on Badgers.
- 4.2.20 It is understood (Joel Walley, *pers. comm.*) that as part of the proposals, trail cameras are/ will be used at the site as part of long-term species monitoring; this may pick up Badger evidence (as well as other species groups).

Bats

- 4.2.21 There are no buildings/ structures within the survey site/ immediately adjacent land which could potentially support roosting bats. No trees will be directly impacted as part of the proposals. As such no direct impacts on roosting bats are anticipated due to the proposed habitat creation works.
- 4.2.22 Trees which have been identified as potentially providing opportunities for roosting bats include those at *Target Notes* 2 (x1), 4 (x3), 10a [outside the survey site] (x1), 13 [outside the survey site], 14 (x3), 19 (x2), 20 (x2), 22 (x1), 23 (some of), and 24 (some of). There is no formal guidance on disturbance in relation to bat roosts. Any works utilising (heavy) machinery within 10 m of trees with moderate (or greater than moderate) potential for bat roosts should be completed outside of the main bat breeding season (June/ July). Should this not be possible it may be deemed necessary to undertake detailed inspection of any such tree to determine the presence/ absence of bats. Should emergence/ re-entry surveys be required these can only be undertaken between May and September. Any mitigation measures that may be required can be considered further to the completion of this survey.
- 4.2.23 If it becomes necessary to fell or prune any (semi-mature/ mature) trees, they should be subject to an inspection in the first instance by a licensed bat ecologist to determine whether they contain any features of potential value for roosting bats, and, if present, whether further survey might be required. Any mitigation measures that may be required can be considered further to the completion of this survey.
- 4.2.24 The habitat resource provided by the survey site has been assessed as being of moderate value for foraging/ commuting bats. Potential (negative) impacts to foraging/ commuting bats (from habitat loss, such as minor hedgerow breaches or loss of improved grassland for pond creation or boardwalks etc.) are deemed negligible, and no further survey or specific mitigation measures are considered necessary. It is understood that no external lighting is planned for the site.
- 4.2.25 As previously noted, the proposal includes for the creation of a range of habitat types including a 'wildlife barn' designed to support roosting bats (and nesting birds). This is likely to increase the potential foraging/ commuting/ roosting value of the survey site for bats. Appropriate ecological advice should be sought as required with regards design of the 'wildlife barn'/ associated bat roosting features. It is also suggested that opportunities for the installation of bat boxes to be installed on trees throughout the site are also investigated.
- 4.2.26 It is understood (Joel Walley, *pers. comm.*) that as part of the proposals, static bat monitoring is/ will be undertaken at the site as part of long-term species monitoring.

Great Crested Newt

- 4.2.27 There is no aquatic habitat (suitable for breeding Great Crested Newts) within the survey site. There is a network of dry ditches associated with some of the hedgerows and a presumed defunct pond at *Target Note* 25. There may be five waterbodies (or clusters of) within approximately 250 m of the survey site, with a 2008 Great Crested Newt 'presence' record from one of these located approximately 130 m to the south of the survey site on the opposite side of Cwttir Lane.
- 4.2.28 Much of the terrestrial habitat resource within the survey site provides potential value to this species (the grassland fields which dominate the survey site are largely of low potential value (although this might be locally greater dependent on management regimes/ the density

of the sward *etc*) with habitats of moderate to high value being largely restricted to boundary features (hedge bases/ dense scrub, occasional tall-herb vegetation)).

- 4.2.29 The risk of the proposed habitat creation works to individual Great Crested Newts is considered to be low. It is understood (Joel Walley, *pers. comm.*) that DCC have had/ are re-applying for a Natural Resources Wales (NRW) 'organisational' Great Crested Newt licence which has allowed/ will allow movement of Great Crested Newts when undertaking a range of habitat (creation) works. It is suggested that such a licence is/ would be relevant to habitat creation works at this site within 250 m of known Great Crested Newt breeding pond(s). It is further understood that the approved method statement associated with the licence would include details on controlled vegetation removal, hand-searches *etc.* (which would be required to precede any physical works), and movement of any located animals outside of works areas, as well as outlining that works would need to be undertaken under the guidance of an accredited agent named on the licence. In addition, it has been advised (Joel Walley, *pers. comm.*) that 'a contractor [would be used for e.g. pond construction] who is covered by the ARC Trust licence and who is sufficiently trained in GCN habitat management'.
- 4.2.30 Habitat creation works located further than 250 m from a known Great Crested Newt breeding pond(s) should follow a precautionary 'watching-brief' by site personnel. If a Great Crested Newt is located all works should stop and an ecologist be contacted. It is anticipated that in such a scenario the NRW 'organisational' licence could be subsequently utilised although the specifics of this would need to be confirmed at the time.
- 4.2.31 Assuming the above approach is implemented no adverse impacts on individual Great Crested Newts or any local population is envisaged. The habitat creation measures as previously outlined (in particular the creation of new aquatic habitat) will provide potential enhanced habitats for Great Crested Newts in the medium-term. It is recommended that the ponds are not planted but rather left to naturally colonise; this should be referenced in the Habitat Creation and Management Plan.
- 4.2.32 It is understood (Joel Walley, *pers. comm.*) that as part of the proposals, all created ponds will be surveyed on an annual basis as part of long-term species monitoring (with results entered into the North East Wales GCN Monitoring Scheme) to monitor how the population changes and with the goal of increasing it on site.

Reptiles

- 4.2.33 At most it is considered that it is possible that individual Grass Snakes present in the wider landscape to the west could include the survey site within their home ranges. The risk of the proposed habitat creation works to individual Grass Snakes is considered to be negligible/ low.
- 4.2.34 As a precautionary approach it is recommended that a 'watching-brief' is maintained by site personnel associated with all habitat creation works throughout the site (this can be combined with measures outlined above for Great Crested Newt). If a Grass Snake (or other reptile) is (suspected to be) found, the works should stop and an ecologist should be contacted for advice. Works should only proceed when the ecologist confirms it is OK to do so.

4.2.35 No adverse impacts on Grass Snakes impact are considered likely; rather the habitat creation measures will provide potential enhanced habitats in the medium-term (especially if the amphibian population (prey resource) expands due to pond creation).

Birds

4.2.36 The proposal is likely to result in the negligible loss of bird nesting habitat only (minor loss of hedgerows lengths associated with the creation of permissive paths/ boardwalks/ deer fencing *etc.*). Any such adverse impact will be more than off-set (in the medium-term) by the habitat creation proposals which include woodland, scrub and hedgerow planting, and pond creation. However potential disturbance from public access may increase as the site is opened up as a nature reserve.

4.2.37 Breeding bird surveys which are/ will be undertaken as part of long-term species monitoring (Joel Walley, *pers. comm.*) will assist in evaluating any changes to the resource as habitat creation works are undertaken and the habitats subsequently develop. It should be ensured that a mechanism will be in place to ensure that management practices can be adapted/ modified if required in response to data obtained from such monitoring.

4.2.38 It may be possible to tweak the habitat creation proposals to achieve greater gains; it is recommended that the following options are considered and that those opted for are included in the Habitat Creation and Management Plan:

- Where possible proposed shrub planting should be maximised over woodland planting (for the benefit of a number of priority species of bird); native fruiting shrubs should be utilised, whilst associated patches of dense *Ulex europaeus* (Gorse) and *Cytisus scoparius* (Broom) could be created which may benefit the priority bird species Linnet (*Carduelis cannabina*) and Whitethroat (*Curruca communis*) as well as pollinators.
- Some patches of low-growing Willow scrub – *Salix caprea* (Goat Willow) and Grey Willow – could be created around the new ponds. This should benefit the Reed Bunting (*Emberiza schoeniclus*), another priority species.
- Appropriate ecological advice should be sought as required with regards design of the 'wildlife barn' with regards opportunities for nesting birds. It is also suggested that opportunities for the installation of bird boxes to be installed on trees throughout the site are also investigated. Starling (*Sturnus vulgaris*)^{8 9}, Kestrel^{10 11} and Barn Owl^{12 13}(all priority species) could be targeted.
- Significant areas of unmanaged grassland should be retained across the survey site. This habitat would be of value for birds of prey including the Kestrel and Barn Owl.

4.2.39 No further survey for birds is deemed necessary (other than a pre-work check should work be undertaken during the nesting season as detailed below).

⁸ <https://www.nhbs.com/3s-schwegler-starling-nest-box>

⁹ <https://www.nhbs.com/vivara-pro-woodstone-starling-nest-box>

¹⁰ <https://www.rspb.org.uk/birds-and-wildlife/advice/how-you-can-help-birds/nestboxes/nestboxes-for-owls-and-kestrels/kestrel-nestboxes/>

¹¹ <https://shopping.rspb.org.uk/bird-feeders-boxes-tables/bird-houses-nest-boxes/bird-prey-nest-boxes/kestrel-nest-box.html>

¹² <https://www.rspb.org.uk/birds-and-wildlife/advice/how-you-can-help-birds/nestboxes/nestboxes-for-owls-and-kestrels/barn-owl-nest-boxes/>

¹³ <https://shopping.rspb.org.uk/bird-feeders-boxes-tables/bird-houses-nest-boxes/bird-prey-nest-boxes/barn-owl-nestbox.html>

4.2.40 The destruction of any bird nests that are in use is illegal. The simplest option to avoid issues arising from the presence of nesting birds is to schedule work that affects nesting habitat (e.g. hedgerow removal, works in the vicinity of boundary features) outside the nesting period (March to August inclusive). If it is not possible to affect nesting habitat outside the nesting season it should be checked by a suitably qualified ecologist prior to commencement of works. If any active nests are found at this time a buffer zone (determined on the basis of the species concerned and the location of the nest in the context of the surrounding vegetation, but no less than 5 m) would be retained until it can be ascertained that the chicks have left the nest. The buffer zone will be appropriately fenced and signed.

Other Species

4.2.41 No significant impact on any other species of conservation interest is currently anticipated, and no particular mitigation measures are proposed. As a precautionary approach, a 'watching-brief' will be maintained by site personnel for Hedgehogs during any clearance of hedges etc. Any hedgehogs located should be removed to suitable dense habitat outside of works areas. Any such works should seek to avoid the hibernation period (October/ November to March/ April). However, if it is necessary to undertake the work at this time periods of cold weather should be avoided. Should a hibernating Hedgehog be found it should be covered back up and left where it is until the end of the hibernation period.

4.2.42 New fences can prevent Hedgehogs from accessing habitat. To facilitate access across the site for Hedgehogs any installed deer fences should either incorporate a gap of 13 cm (in height) beneath them or otherwise a hole measuring 13 cm by 13 cm should be cut into the base of the fence.

4.2.43 It is understood (Joel Walley, *pers. comm.*) that as part of the proposals, butterfly transects are/ will be undertaken at the site as part of long-term species monitoring.

5 TARGET NOTES

Target Note 1. A previously improved grassland field that has been subject to initial habitat creation works by Denbighshire County Council (Joel Walley (DCC Ecologist), *pers. comm.*) including harrowing/ seeding with wildflower seeds. It is unknown what seed mix was used and or the provenance. It has not been assigned a grassland type on *Figure 1*.

The sward has been maintained to largely 0.1/ 2 m high, with apparently uncut 4-5 m wide field margins (especially on the northern and western sides).

The species-composition of the sward was only briefly assessed.

The field margins support grasses such as *Cynosurus cristatus* (Crested Dog's-tail), *Lolium perenne* (Perennial Rye-grass), *Holcus lanatus* (Yorkshire-fog), *Agrostis capillaris* (Common Bent), *Phleum pratense* (Timothy) and *Dactylis glomerata* (Cock's-foot) and appear to be floristically quite species-rich. A range of (tall)-herbs and forbs were recorded at varying levels of abundances including *Daucus carota* (Wild Carrot), *Leucanthemum vulgare* (Oxeye Daisy), *Plantago lanceolata* (Ribwort Plantain), *Ranunculus repens* (Creeping Buttercup), *Taraxacum* sect. *Ruderalia* (Common Dandelion), *Vicia sativa* (Common Vetch), *Geranium molle* (Dove's-foot Crane's-bill), *Rhinanthus minor* (Yellow-rattle), *Helminthotheca echioides* (Bristly Oxtongue), *Achillea millefolium* (Yarrow) and *Rumex acetosa* (Common Sorrel); *Cirsium arvense* (Creeping Thistle), *Cirsium vulgare* (Spear Thistle), *Rumex obtusifolius* (Broad-leaved Dock) and *Rumex crispus* (Curled Dock) are also scattered throughout. There are occasional narrow stands of dense tall-herbs especially adjacent to fences (too small to map on *Figure 1*).

The main bulk of the sward however appears to be dominated by grasses, especially Perennial Rye-grass. (Tall)-herbs and forbs recorded (largely at low levels of abundance) included Wild Carrot, Ribwort Plantain, Creeping Buttercup, *Ranunculus acris* (Meadow Buttercup), Common Dandelion, Common Sorrel and Broad-leaved Dock.

Target Note 2. A small triangle of dense *Rubus fruticosus* agg. (Bramble) scrub abutting a stream. Occasional woody associates include *Rosa canina* agg. (Dog-rose) and *Prunus spinosa* (Blackthorn). The northern edge has been subject to clearance works/ dumping of soil/ debris *etc*; *Impatiens glandulifera* (Himalayan Balsam) is known to be present here (as well as being associated with the adjacent stream [outside the survey site] (Joel Walley, *pers. comm.*)).

There is a mature *Quercus robur* (Pedunculate Oak) tree¹⁴ on the stream bank. Although no significant features of potential value to bats were noted, it appears to support occasional small rot holes and there is occasional deadwood in the canopy. It is likely to provide (at least) low bat roost potential.

Target Note 3. A stream corridor [outside the survey site]. Here the stream is located at the base of steep banks which support dense Bramble/ trees and tall-herbs which frequently overhang the channel. It was not directly accessed but where visible it appears to be approximately 1.5 m wide, supporting shallow water to less than 0.05 m, over a stony/ rocky substrate.

Target Note 4. A hedgerow. It appears to be unmanaged in the recent past being to approximately 4 m high and wide (at most). It is dominated by Blackthorn with lesser amounts of *Crataegus monogyna* (Hawthorn), *Salix cinerea* (Grey Willow), *Ulmus* cf. *procera* (English Elm) and Dog-rose; there is frequent Bramble. There appears to be an internal dry ditch. The base was not assessed in detail however it appears to be heavily shaded and species-poor; occasional *Hedera helix* agg. (Ivy) and *Arum maculatum* (Lords-and-Ladies) was recorded.

There are 3 no. mature Pedunculate Oak trees associated with this hedge. These appear to support frequent deadwood in their canopies with occasional splits in branches and/ or trunks noted. No significant features of potential value to bats were noted. They are likely to provide (at least) low bat roost potential.

A distinct animal path was observed in the field to the immediate west/ north of this hedge. It connects with a series of similar paths located between *Target Notes 4a* and 9. There is also a similar (connected) path adjacent to part of the southern side of this hedgerow which leads in the direction of

¹⁴ (Semi-) mature trees within the survey site were only assessed briefly for potential value to roosting bats; the assessments provided should not be considered comprehensive.

(although not connected to) *Target Note 9*. As no Badger (*Meles meles*) evidence was recorded being associated with any of these paths they are not shown on *Figure 1*, however it is possible that these paths are used by this species.

At *Target Note 4a* the hedge section either side of a gate appears to have been replanted (associated with an HV cable crossing) as a single strip on the north side of a short section of exposed dry ditch. There is a similar feature at the next boundary to the south, and also at *Target Note 11*.

Target Note 5. A stream corridor [outside the survey site]. Here the stream (not accessed) provides a natural meandering feature passing through a narrow scrub/ woodland corridor, including mature trees.

Target Note 6. A Blackthorn dominated hedgerow. It appears to be unmanaged in the recent past being to approximately 3 m high and wide (at most); Blackthorn saplings are frequently invading the adjacent field edge. Other woody shrubs within the hedge include Hawthorn and Dog-rose; there is also locally frequent Bramble. There appears to be an internal dry ditch – stock appear to have been able to access at least parts of this feature in the past. The base appears to be similar to that at *Target Note 4*.

Target Note 7. A roadside hedgerow, at least partly located on a small bank. It appears to be frequently managed on the top/ roadside. Its dimensions are variable being from 2 to 3 m high (frequently less) and wide. It appears to be dominated by Blackthorn with associates including Hawthorn, Ash, Dog-rose, English Elm, Pedunculate Oak (and Bramble). The base appears to be dominated by an Ivy carpet with associates including Lords-and-Ladies and *Ficaria verna* (Lesser Celandine). Blackthorn saplings are frequently invading the adjacent field edge. The hedge was accessed from the field side only.

At *Target Note 7a* there is a distinct animal breach under the hedge; it is characterised by bare mud and appears reasonably well-used. No Badger evidence was recorded however the breach connects to an obvious path that passes from/ to the corner of the opposite hedgerow at *Target Note 6*, and also both north-east alongside this hedge, and south-west adjacent to a fence line. As no Badger evidence was recorded these paths they are not shown on *Figure 1*, however it is possible that they (and the breach) are used by this species.

At *Target Note 7b* the hedge is dominated by Blackthorn with English Elm and Dog-rose; it is unmanaged on the survey site side/ top to 3 m high and 4 m wide. Both *Primula vulgaris* (Primrose) and *Centaurea nigra* (common Knapweed) were recorded from the grassland/ hedge interface at low levels of abundance.

Target Note 8. An unmanaged Blackthorn dominated hedgerow with an internal dry ditch – similar to e.g. *Target Notes 4* and *6*. 2 no. trees are associated with this hedge – a young/ semi-mature Poplar and a semi-mature Pedunculate Oak – neither have (more than negligible) bat roost potential.

Target Note 9. A discarded small pile of dry grass on the ground under dense scrub possible animal bedding? but not associated with any other features such as a path. A larger area of apparently discarded dry grass is located at *Target Note 9a*, again on the edge of dense scrub.

Target Note 10. A narrow zone of (fenced) unmanaged dense scrub adjacent to the survey site boundary (stream); it largely comprises Bramble with young Blackthorn (with larger/ mature Hawthorn, mature *Salix* sp. (Willow) and young/ semi-mature Ash (*Fraxinus excelsior*) towards the stream) and is frequently dense/ impenetrable – it wasn't directly accessed. Associates include tall-herbs such as *Urtica dioica* (Common Nettle), *Epilobium hirsutum* (Great Willowherb) and *Heracleum sphondylium* (Hogweed) and the scrambler *Galium aparine* (Cleavers). There are frequent pockets of grassland on the edges (some of which are too small to map on *Figure 1*); these weren't assessed in detail but are considered likely to be fenced in areas of the adjacent improved grassland fields.

At *Target Note 10a* there is mature Pedunculate Oak tree on the stream edge [assumed to be outside the survey site]. This appears to be a significant tree with abundant deadwood in the canopy and large splits/ flaking bark. It may have moderate bat roost potential.

Target Note 11. A section of young replanted hedge with associated exposed dry ditch.

Target Note 12. A possible animal breach (bare earth) into dense scrub but with no evidence of Badger.

Target Note 13. A stream corridor [outside the survey site]. At the northern arrow of the target note on *Figure 1* the stream is very shallow with no perceptible flow. The banks support dense overhanging shrubs/ trees – there are occasional/ locally frequent (semi-) mature trees on the eastern stream bank, largely Pedunculate Oak, with Willow, *Ilex aquifolium* (Holly), and Ash; not all of these trees are mapped on *Figure 1*. Some of these may have low bat roost potential.

Target Note 14. 3 no. mature Pedunculate Oak located within improved grassland. They appear to support occasional deadwood only. No significant features of potential value to bats were noted. They provide (at least) low bat roost potential.

Target Note 15. A small area of fenced in damp ground supporting scattered tall-herbs (such as Great Willowherb), abundant *Hypericum* sp. (a St. John's-wort), locally abundant *Carex hirta* (Hairy Sedge), occasional *Pulicaria dysenterica* (Common Fleabane), *Juncus inflexus* (Hard Rush) and *Cardamine pratensis* (Cuckooflower), along with a range of grasses.

Target Note 16. A Badger breach under a post-and-wire fence. It is characterised by bare mud; several Badger guard-hairs were found. A minor path heads north. Otherwise it is presumed to be connected to further obvious breaches/ paths at *Target Notes 16a* and *16b* (albeit with no other direct Badger evidence located).

Target Note 17. A roadside hedgerow. It appears at least in part to have been planted – guards are visible. It is to approximately 3 m high and 2 m wide – it does not appear to have been managed in the recent past on the top or survey site side. The hedge was accessed from the field side only. It includes a range of wood shrubs/ occasional young trees such as Hawthorn, Blackthorn, Willow, *Corylus avellana* (Hazel), *Acer campestre* (Field Maple), Dog-rose, *Fagus sylvatica* (Beech), *Ulex europaeus* (Gorse), Ash and English Elm, along with locally frequent Bramble.

Target Note 18. Previously (Enfys Ecology, 2018) described as semi-improved neutral grassland. The species-composition of the sward was only briefly assessed; it has not been assigned a grassland type on *Figure 1*. Grasses within the sward include Perennial Rye-grass, Common Bent, Yorkshire-fog and Crested Dog's-tail. It supports occasional Common Fleabane in damp areas, otherwise (tall-) herbs and forbs recorded include *Cerastium fontanum* (Common Mouse-ear), Creeping Buttercup, a St. John's-wort (occasional), Creeping Thistle (locally frequent), Common Dandelion, Great Willowherb, *Senecio jacobaea* (Common Ragwort) and *Trifolium repens* (White Clover). Both Soft-rush and Hard Rush are rare.

Target Note 19. 3 no. mature Pedunculate Oak trees. The northern one has been snapped completely at approx. 3 m. The other two trees appear to have various splits (including a significant feature in middle tree)/ rot holes (including in main trunk of southern tree) and may have moderate bat roost potential.

Target Note 20. 2 no. mature Pedunculate Oak trees. The southern tree has frequent deadwood and possible rot/ Woodpecker holes; this may have moderate bat roost potential. The other tree provides (at least) low bat roost potential.

Target Note 21. An animal breach under a roadside hedge/ fence characterised by bare mud. No evidence of Badger.

Target Note 22. A significant mature Pedunculate Oak tree. No particular features of potential value to bats were noted; it provides (at least) low bat roost potential.

Target Note 23. A gappy Blackthorn dominated hedgerow, apparently unmanaged to 4+ m high. Open at base with past stock access evident. The base appears species-poor and eutrophic. There

may be a dry ditch in places. Locally there is dense Bramble growing into adjacent fields. There are frequent young/ (semi-) mature Pedunculate Oak trees along this hedge, some of which may have (at least) low bat roost potential.

Target Note 24. A narrow zone of unmanaged scrub adjacent to a domestic garden. Largely appears to be dominated by Bramble with associates including Hawthorn, English Elm, Dog-rose and Blackthorn. There is associated locally frequent Common Nettle and Great Willowherb. There are 7 no. associated (semi-) mature trees, mostly Pedunculate Oak and Ash, some of which may have (at least) low bat roost potential.

Target Note 25. A small area of Willow/ Bramble scrub with a very small pocket of associated (shaded, very shallow) standing water, and a connected area of Common Nettle dominated tall-herb vegetation (with an associated very small stand of *Phalaris arundinacea* (Reed Canary-grass)). This is assumed to be the location of a now defunct (previously filled in?) pond.

General Note on Improved Grassland Fields

The improved grassland fields throughout the survey site were not assessed in detail; however the swards appear to be characterised by a range of grasses such as Perennial Rye-grass, Yorkshire-fog, *Alopecurus pratensis* (Meadow Foxtail), Common Bent and (lesser amounts of) Cock's-foot. Forbs appear to be limited to characteristic plants such as Creeping Buttercup, Creeping Thistle, Broad-leaved Dock, Common Ragwort, Common Dandelion and Common Sorrel. The fields largely appear to be maintained to 0.1/ 0.2 m high, although at field edges and occasional larger areas throughout the survey site, the sward can be taller/ denser and apparently unmanaged in the recent past.

6 REFERENCES

- Biodiversity Reporting and Information Group (ed. Maddock, A.) (2011). *UK Biodiversity Action Plan; Priority Habitat Descriptions*.
- CIEEM (2017a). *Guidelines for Preliminary Ecological Appraisal, 2nd Edition*. CIEEM, Winchester.
- CIEEM (2017b). *Guidelines on Ecological Report Writing, 2nd Edition*. CIEEM, Winchester.
- CIEEM (2018). *Guidelines for Ecological Impact Assessment in the UK and Ireland: Terrestrial, Freshwater, Coastal and Marine*. Chartered Institute of Ecology and Environmental Management, Winchester.
- Collins, J. (ed.) (2016). *Bat Surveys for Professional Ecologists: Good Practice Guidelines (3rd Edn)*. The Bat Conservation Trust, London.
- Denbighshire County Council (2013). *Local Development Plan 2006-2021*. Adopted 4th June 2013.
- Denbighshire County Council (2016). *Supplementary Planning Guidance Note – Conservation and Enhancement of Biodiversity*. Adopted 27th July 2016.
- Denbighshire County Council (2016a). *Supplementary Planning Guidance Note – Trees and Landscaping*. Adopted 27th July 2016.
- Dines, T. (2008). *A Vascular Plant Red Data List for Wales*. Plantlife International, Salisbury.
- Edgar, P., Foster, J. and Baker, J. (2010). *Reptile Habitat Management Handbook*. Amphibian and Reptile Conservation, Bournemouth.
- Enfys Ecology (2018). *Greengates East, St. Asaph: Preliminary Ecological Appraisal and Protected Species Surveys*. Unpublished report on behalf of Denbighshire County Council. Enfys Report Ref: EE/460.18/MM
- English Nature (2004). *Reptiles: guidelines for developers*. English Nature, Peterborough.
- Harris, S., Cresswell, P., & Jeffries, D. (1989). *Surveying Badgers*. Occasional Publication No. 9, The Mammal Society.
- HMSO (1981). *The Wildlife and Countryside Act 1981*. HMSO, London.
- HMSO (1992). *The Protection of Badgers Act 1992*. HMSO, London.
- HMSO (2000). *The Countryside and Rights of Way Act 2000*. HMSO, London.
- HMSO (2006). *The Natural Environment and Rural Communities Act 2006*. HMSO, London.
- HMSO (2016). *The Environment Act (Wales) 2016*. HMSO, London.
- HMSO (2017). *The Conservation of Habitats and Species Regulations 2017*. HMSO, London.
- HMSO (2019). *The Invasive Alien Species (Enforcement and Permitting) Order 2019*. HMSO, London.
- HMSO (2021). *The Conservation of Habitats and Species (Amendment) (EU Exit) Regulations 2019*. HMSO, London.
- Institute of Environmental Assessment (1995). *Guidelines for Baseline Ecological Assessment*. E & FN Spon, London.
- JNCC (2004a). *Common Standards Monitoring for Terrestrial Mammals, Version August 2004*. ISSN 1743-8160.
- JNCC (2004b). *Common Standards Monitoring Guidance for Birds. Version August 2004*. Joint Nature Conservation Committee, Peterborough.
- JNCC (2010). *Handbook for Phase 1 Habitat Survey – A Technique for Environmental Audit*. Joint Nature Conservation Committee, Peterborough.

Oldham, R.S., Keeble, J., Swan, M.J.S. & Jeffcote, M. (2000). Evaluating the Suitability of Habitat for the Great Crested Newt (*Triturus cristatus*). *Herpetological Journal*, Vol 10, pp143-155.

Stace, C. (2022). *Concise Flora of the British Isles*. C&M Floristics, Middlewood Green.

Welsh Government (2009). *Planning Policy Wales - Technical Advice Note 5: Nature Conservation and Planning*. September 2009.

Welsh Government (2021). *Planning Policy Wales*. Edition 11, February 2021.

Williams, D. (2021). *Denbighshire (VC50) Rare Plant Register*. Third Edition. BSBI & NRW.

7 DATA**Table 1 – Vascular plant species recorded within the survey site during the Extended Phase 1 Habitat Survey**

Plant Species	
	<i>Glechoma hederacea</i> (Ground-ivy)
<i>Acer campestre</i> (Field Maple)	<i>Hedera helix</i> agg. (Ivy)
<i>Acer pseudoplatanus</i> (Sycamore)	<i>Helminthotheca echioides</i> (Bristly Oxtongue)
<i>Corylus avellana</i> (Hazel)	<i>Heracleum sphondylium</i> (Hogweed)
<i>Crataegus monogyna</i> (Hawthorn)	<i>Holcus lanatus</i> (Yorkshire-fog)
<i>Fagus sylvatica</i> (Beech)	<i>Hypericum</i> sp. (a St. John's-wort)
<i>Fraxinus excelsior</i> (Ash)	<i>Impatiens glandulifera</i> (Himalayan Balsam)
<i>Populus</i> sp. (a Poplar)	<i>Juncus effusus</i> (Soft-rush)
<i>Prunus spinosa</i> (Blackthorn)	<i>Juncus inflexus</i> (Hard Rush)
<i>Rosa canina</i> agg. (Dog-rose)	<i>Lamium purpureum</i> (Red Dead-nettle)
<i>Quercus robur</i> (Pedunculate Oak)	<i>Leucanthemum vulgare</i> (Oxeye Daisy)
<i>Salix cinerea</i> (Grey Willow)	<i>Lolium perenne</i> (Perennial Rye-grass)
<i>Sambucus nigra</i> (Elder)	<i>Narcissus</i> sp. (a Daffodil)
<i>Ulex europaeus</i> (Gorse)	<i>Phalaris arundinacea</i> (Reed Canary-grass)
<i>Ulmus</i> cf. <i>procera</i> (English Elm)	<i>Phleum pratense</i> (Timothy)
	<i>Poa annua</i> (Annual Meadow-grass)
<i>Achillea millefolium</i> (Yarrow)	<i>Potentilla reptans</i> (Creeping Cinquefoil)
<i>Agrostis capillaris</i> (Common Bent)	<i>Plantago lanceolata</i> (Ribwort Plantain)
<i>Agrostis stolonifera</i> (Creeping Bent)	<i>Primula vulgaris</i> (Primrose)
<i>Alopecurus pratensis</i> (Meadow Foxtail)	<i>Pulicaria dysenterica</i> (Common Fleabane)
<i>Anthriscus sylvestris</i> (Cow Parsley)	<i>Ranunculus acris</i> (Meadow Buttercup)
<i>Arctium minus</i> (Lesser Burdock)	<i>Ranunculus repens</i> (Creeping Buttercup)
<i>Arum maculatum</i> (Lords-and-Ladies)	<i>Rhinanthus minor</i> (Yellow-rattle)
<i>Bellis perennis</i> (Daisy)	<i>Rubus fruticosus</i> agg. (Bramble)
<i>Brachypodium sylvaticum</i> (False Brome)	<i>Rumex acetosa</i> (Common Sorrel)
<i>Cardamine pratensis</i> (Cuckooflower)	<i>Rumex crispus</i> (Curled Dock)
<i>Carex</i> cf. <i>hirta</i> (Hairy Sedge)	<i>Rumex obtusifolius</i> (Broad-leaved Dock)
<i>Cerastium fontanum</i> (Common Mouse-ear)	<i>Senecio jacobaea</i> (Common Ragwort)
<i>Centaurea nigra</i> (Common Knapweed)	<i>Stellaria holostea</i> (Greater Stitchwort)
<i>Cirsium arvense</i> (Creeping Thistle)	<i>Stellaria graminea</i> (Lesser Stitchwort)
<i>Cirsium vulgare</i> (Spear Thistle)	<i>Stellaria media</i> (Common Chickweed)
<i>Cynosurus cristatus</i> (Crested Dog's-tail)	<i>Taraxacum</i> sect. <i>Ruderalia</i> (Common Dandelion)
<i>Dactylis glomerata</i> (Cock's-foot)	<i>Trifolium pratense</i> (Red Clover)
<i>Daucus carota</i> (Wild Carrot)	<i>Trifolium repens</i> (White Clover)

<i>Epilobium hirsutum</i> (Great Willowherb)	<i>Urtica dioica</i> (Common Nettle)
<i>Festuca rubra</i> (Red Fescue)	<i>Veronica persica</i> (Common Field-speedwell)
<i>Ficaria verna</i> (Lesser Celandine)	<i>Veronica serpyllifolia</i> (Thyme-leaved Speedwell)
<i>Galium aparine</i> (Cleavers)	<i>Vicia sativa</i> (Common Vetch)
<i>Geranium molle</i> (Dove's-foot Crane's-bill)	<i>Vinca</i> sp. (a Periwinkle)

8 APPENDIX 1 - SPECIES-SPECIFIC LEGISLATION

8.1 Introduction

8.1.1 The species-specific legislation below is presented here due either to the actual or suspected/ possible presence of each species on the site or within the zone of influence and is therefore considered to be relevant for this study.

8.1.2 This sub-section provides a brief summary of key relevant species legislation. It should not be considered a comprehensive review and is not meant to be so. It is provided here for information only and is not intended to replace specialised legal advice. It does not replace the text of the legislation, but summarises the salient points.

8.2 Badger

8.2.1 The Badger is protected in Britain under the *Protection of Badgers Act 1992* and *Schedule 6 of the Wildlife and Countryside Act 1981* (as amended). The legislation affords protection to Badger and Badger setts, and makes it a criminal offence to:

- wilfully kill, injure, take, possess or cruelly ill-treat a Badger, or attempt to do so;
- interfere with a sett by damaging or destroying it;
- to obstruct access to, or any entrance of, a Badger sett; or
- to disturb a Badger when it is occupying a sett.

8.3 Bats

8.3.1 All species of British bat are listed on *Schedule 5 of the Wildlife and Countryside Act 1981* (as amended), and receive full protection under *Section 9*. They are also listed as European Protected Species on *Schedule 2 of The Conservation of Habitats and Species Regulations 2017* which gives them full protection under *Regulation 42(1)*. Protection was extended by the *Countryside and Rights of Way Act 2000* (the *CRoW Act 2000*).

8.3.2 Under the above legislation it is an offence to intentionally or recklessly:

- kill, injure or take an individual of such a species;
- possess any part of such species either alive or dead;
- damage, destroy or obstruct access to any place or structure used by such species for shelter, rest, protection or breeding;
- disturb such a species whilst using any place of shelter or protection; or
- sell or attempt to sell any such species.

8.3.3 Several species of bat are included on *Section 7 of the Environment Act 2016*.

8.3.4 All species of British bat are also protected under *Schedule 6 of the Wildlife and Countryside Act 1981* (as amended). This protection relates specifically to trapping and direct pursuit of the species.

8.4 Great Crested Newts

8.4.1 Great Crested Newts are listed on *Schedule 5 of the Wildlife and Countryside Act 1981* (as amended), and receive full protection under *Section 9*. The 1981 Act was amended by the *CRoW Act 2000* which further extends the protection. They are also listed as European

Protected Species on *Schedule 2 of The Conservation of Habitats and Species Regulations 2017* which gives it full protection under *Regulation 42(1)*. The legislation applies to all life stages of the Great Crested Newt, including eggs, larvae, juveniles and adults.

8.4.2 Under the above legislation it is an offence to intentionally or recklessly:

- kill, injure or take an individual of such a species;
- possess any part of such species either alive or dead;
- damage, destroy or obstruct access to any place or structure used by such species for shelter, rest, protection or breeding;
- disturb such a species whilst using any place of shelter or protection; or
- sell or attempt to sell any such species.

8.4.3 The Great Crested Newt is included on *Section 7* of the *Environment Act 2016*.

8.5 Reptiles

8.5.1 Viviparous Lizard, Grass Snake, Slow-worm and Adder are all listed under *Schedule 5* of the *Wildlife and Countryside Act 1981* (as amended), in respect of *Section 9(5)* and part of *Section 9(1)*. This protection was extended by the *CRoW Act 2000*.

8.5.2 Under the above legislation it is an offence to:

- intentionally or recklessly kill or injure any individual of such a species; or
- sell or attempt to sell any part of the species alive or dead.

8.5.3 All four of the above listed reptiles are included on *Section 7* of the *Environment Act 2016*.

8.6 Birds

8.6.1 All species of bird are protected under *Section 1* of the *Wildlife and Countryside Act 1981* (as amended). The protection was extended by the *CRoW Act 2000*.

8.6.2 The legislation makes it an offence to intentionally or recklessly:

- kill, injure or take any wild bird;
- take, damage or destroy the nest of any wild bird while that nest is in use or being built;
or
- take or destroy an egg of any wild bird.

8.6.3 Certain species of bird are listed on *Schedule 1* of the *Wildlife and Countryside Act 1981* (as amended) and receive protection under *Sections 1(4)* and *1(5)* of the Act. The legislation confers special penalties where the above mentioned offences are committed for any such bird and also make it an offence to intentionally or recklessly:

- disturb any such bird, whilst building its nest or it is in or near a nest containing dependant young; or
- disturb the dependant young of such a bird.

8.6.4 *Section 7* of the *Environment Act 2016* includes several birds.

9 APPENDIX 2 – DATA SUPPLIED BY COFNOD (PUBLIC VERSION)



cofnod

Gwasanaeth Gwybodaeth Amgylcheddol Gogledd Cymru
North Wales Environmental Information Service

Cofnod Environmental Information Search (PUBLIC VERSION)

Our Reference	CO/E10880
Your Reference	Greengates - Phase 2
Requested By	Joel Walley, Denbighshire County Council
Data Users	Joel Walley; DCC project management staff; Project Consultants ; Planning Officers
Search Date	15/02/2023 13:55
Expiry Date	15/08/2023 (may be extended on request)
Search Type	Partnership

Important Information

- Use of the data is governed by Cofnod's [Terms & Conditions](#).
- Data marked as confidential or sensitive must not be released into the public domain, with the exception of the Public Version of the PDF report, which has had sensitive information removed or restricted.
- You should not amend any part of the downloaded records.
- Unless otherwise agreed, use of the data is valid until the Expiry Date (15/08/2023).
- Past records of presence of a habitat or species do not guarantee continued occurrence; absence of records does not imply absence of a species, merely that no records are held by Cofnod; Cofnod cannot guarantee the accuracy of supplied data; copyright of records remains with the original recorder.
- The Dataset ID associated with each record can be used to find information about the provenance of the data. See the [Cofnod Metadata](#) page for more information.
- Verification Levels are given for each record and indicate whether the record has been assessed by an expert.
- Please [contact us](#) if you have any questions about using the data or wish to add further Data Users.

Notes

- Records with 1km, 2km, 5km, 10km or 100km grid references (where present) are highlighted with, for example, (1km) next to the distance to indicate that the distance should not be considered to be exact given the vague nature of the grid reference.
- Records shown in **bold** typeface are sensitive species records, and some details have been restricted in this public version of the report.

Verification Levels

- **UA:** Unassessed
- **PC:** Probably Correct
- **KC:** Known Correct
- **NA:** Not Required

Species Categories

- **All Other Species:** Any species not included in other categories
- **Category 1 Species:** Species with European and/or UK Legal Protection, Section 7 Species or UK BAP Priority Species
- **Category 2 Species:** Global Red List, British Red Data Book, Nationally Rare & Scarce, Welsh Red and Amber Birds & Welsh Vascular Plant Red Data List, not identified in Category 1
- **Category 3 Species:** Local species not identified under Categories 1 & 2, Locally Important species as specified by local experts

Abbreviations

BAP - UK Biodiversity Action Plan Priority Species, **BDir1** - EU Birds Directive Annex 1 - Birds which are the subject of special conservation measures, **BDir2.1** - EU Birds Directive Annex 2.1 - Birds which may potentially be hunted, **BDir2.2** - EU Birds Directive Annex 2.2 - Birds which may potentially be hunted within certain member states, **Bern2** - Bern Convention on the Conservation of European Wildlife and Natural Habitats, Appendix 2 - Strictly protected fauna species, **Bern3** - Bern Convention on the Conservation of European Wildlife and Natural Habitats, Appendix 3 - Protected fauna species, **Bonn2** - Bonn Convention on the Conservation of Migratory Species of Wild Animals, Appendix 2 - Migratory Species to be the subject of agreements, **CHS2** - The Conservation of Habitats and Species Regulations 2010, Schedule 2 - European Protected Species of Animals, **CHS4** - The Conservation of Habitats and Species Regulations 2010, Schedule 4 - Animals which may not be captured or killed in certain ways, **CITES-A** - Convention on International Trade in Endangered Species, Annex A - Species threatened with extinction, **GBNNSIP** - Great Britain Non-native Species Inventory Portal Checklist of Non-native Species, **HDir2** - Habitats Directive, Annex II - Species requiring designation of Special Areas of Conservation, **HDir4** - Habitats Directive, Annex IV - Species in need of strict protection, **HDir5** - Habitats Directive, Annex V - Species where population management is decided by individual countries, **INNS** - Invasive Non-native Species, **LBAP-A** - Anglesey Local Biodiversity Action Plan, **LBAP-C** - Conwy Local Biodiversity Action Plan, **LBAP-D** - Denbighshire Local Biodiversity Action Plan, **LBAP-F** - Flintshire Local Biodiversity Action Plan, **LBAP-G** - Gwynedd Local Biodiversity Action Plan, **LBAP-S** - Snowdonia National Park Authority Local Biodiversity Action Plan, **LBAP-T** - North and Mid Wales Trunk Road Agent Biodiversity Action Plan, **LBAP-W** - Wrexham Local Biodiversity Action Plan, **LI-48[LR]** - Locally Important Species in Vice-County 48: Merionethshire, **LI-48[LS]** - Locally Important Species in Vice-County 48: Merionethshire, **LI-49[LR]** - Locally Important Species

in Vice-County 49: Caernarvonshire, **LI-49[LS]** - Locally Important Species in Vice-County 49: Caernarvonshire, **LI-50[LR]** - Locally Important Species in Vice-County 50: Denbighshire, **LI-50[LS]** - Locally Important Species in Vice-County 50: Denbighshire, **LI-51[LR]** - Locally Important Species in Vice-County 51: Flintshire, **LI-51[LS]** - Locally Important Species in Vice-County 51: Flintshire, **LI-52[EX]** - Locally Important Species in Vice-County 52: Anglesey, **LI-52[LR]** - Locally Important Species in Vice-County 52: Anglesey, **LI-52[LS]** - Locally Important Species in Vice-County 52: Anglesey, **LI-VP-50[LNS]** - Rare Plant Register for Vice-County 50: Denbighshire (Locally near scarce), **LI-VP-50[LR]** - Rare Plant Register for Vice-County 50: Denbighshire (Locally rare), **LI-VP-50[LS]** - Rare Plant Register for Vice-County 50: Denbighshire (Locally scarce), **LI-VP-51[LR]** - Rare Plant Register for Vice-County 51: Flintshire (Locally rare), **LI-VP-51[LS]** - Rare Plant Register for Vice-County 51: Flintshire (Locally scarce), **PBA** - Protection of Badgers Act 1992, **RDB-NS** - Red Data Book listing (not based on IUCN guidelines) - Nationally Scarce, **RL-CR** - IUCN Red List of Threatened Species - Critically Endangered, **RL-DD** - IUCN Red List of Threatened Species - Data Deficient, **RL-EN** - IUCN Red List of Threatened Species - Endangered, **RL-NT** - IUCN Red List of Threatened Species - Near Threatened, **RL-PX** - IUCN Red List of Threatened Species - Possibly Extinct, **RL-VU** - IUCN Red List of Threatened Species - Vulnerable, **S7** - Environment (Wales) Act 2016 (Section 7), **UKBA** - RSPB/BTO Birds of Conservation Concern - Amber list (not based on IUCN criteria), **UKBR** - RSPB/BTO Birds of Conservation Concern - Red list (not based on IUCN criteria), **WBA** - RSPB/BTO Birds of Conservation Concern in Wales - Amber list (not based on IUCN criteria), **WBR** - RSPB/BTO Birds of Conservation Concern in Wales - Red list (not based on IUCN criteria), **WCA1.1** - Wildlife & Countryside Act 1981 Schedule 1.1 - Birds which are protected at all times, **WCA1.2** - Wildlife & Countryside Act 1981 Schedule 1.2 - Birds which are protected during the close season, **WCA5** - Wildlife & Countryside Act 1981 Schedule 5 - Animals which are protected, **WCA9** - Wildlife & Countryside Act 1981 Schedule 9 - Animals and plants which may not be released/planted or allowed to escape/grow in the wild, **WRL-LI[DD]** - Lichen Red Data List for Wales (Data Deficient), **WRL-RA[NT]** - IUCN Red List Assessment of Amphibians and Reptiles at Great Britain and Country Scale (Near Threatened), **WRL-TM[DD]** - IUCN compliant Red List for Britain's Terrestrial Mammals (Data Deficient), **WRL-TM[EN]** - IUCN compliant Red List for Britain's Terrestrial Mammals (Endangered), **WRL-TM[VU]** - IUCN compliant Red List for Britain's Terrestrial Mammals (Vulnerable), **WRL-VP[CR]** - Vascular Plant Red Data List for Wales (Critically Endangered), **WRL-VP[NT]** - Vascular Plant Red Data List for Wales (Near Threatened), **WRL-VP[VU]** - Vascular Plant Red Data List for Wales (Vulnerable)

Data Description

Distance	Indicates the distance, in metres, between the grid reference of the record (using the central point of the grid square) and the search location. For any Sensitive Species Records, this should not be released into the Public Domain.
Species Name	Name of the taxon (usually identified to species level) using the binomial system.
Grid Reference	Grid reference based on the Ordnance Survey grid system.
Date	Date on which the record was made. In some cases this might be a date range, or a vague date such as 'Summer 2010'.
Recorder(s)	One or more people who made the original observation and recorded it in some way. It may have subsequently been included in a data collation by another person or it may have been submitted to the LERC directly.
Abundance	Number of individuals recorded. Where not specified it is assumed that at least one was present.
Record Type	A description of the type of record.
Site Name	The site name (if one has been supplied). For any Sensitive Species Records, this cannot be released into the Public Domain.
Notes	Any additional notes about the sighting. For any Sensitive Species Records, this cannot be released into the Public Domain.
Dataset ID	ID of this dataset. See 'Important Issues' for more details.
Lists	Any local, national or international conservation statuses or legal protection which apply to this species and whether it is included in any Local Biodiversity Action Plans. See 'Abbreviations' for more details.
V	An indicator showing the level of confidence held in the record's correct identification.

Dataset Information

The records in these results are drawn from the following datasets. Use the Dataset ID next to each record to find its dataset.

Dataset ID	Title	Acknowledgements	Type
D0026/036/01	Records captured from CCW regional files - CCW Files SJ26.3.1 & SJ26.3.2 - SSSI: Buckley Claypits And Commons - Scientific Information - Standard	Cyfoeth Naturiol Cymru/Natural Resources Wales	Species
D0026/141/01	Records captured from CCW regional files - CCW File SJ07.17 - St Asaph Business Park - Scientific Information	Cyfoeth Naturiol Cymru/Natural Resources Wales	Species
D0026/142/01	Records captured from CCW regional files - CCW File SJ07.17 - St Asaph Business Park - Un-named File	Cyfoeth Naturiol Cymru/Natural Resources Wales	Species
D0026/143/01	Records captured from CCW regional files - CCW File SJ07.17 - St Asaph Business Park - Scientific Information	Cyfoeth Naturiol Cymru/Natural Resources Wales	Species
D0026/276/01	Records captured from CCW regional files - CCW File - Bat Roost Forms - North East Wales - Clwyd Bat Calls, SJ06-SJ08	Cyfoeth Naturiol Cymru/Natural Resources Wales	Species
D0026/279/01	Records captured from CCW regional files - CCW File M1.1.4.2 - North Wales - Amphibian Survey and Monitoring	Cyfoeth Naturiol Cymru/Natural Resources Wales	Species
D0035/002/01	Vice-County dataset - Reptile records from Denbighshire and Flintshire Vice-counties (50 and 51)	Mick Brummage (North East Wales Amphibian and Reptile Network)	Species
D0045/001/02	Wales Otter Survey Database - Records from 1991 - 2002	Joint Nature Conservation Committee (NBN download, 21/01/2020)	Species
D0059/001/03	North Wales badger records held by Clwyd Badger Group (including some historic data) - CBG Historic sett data	Clwyd Badger Group (clwydbadgergroup@btinternet.com)	Species
D0059/009/01	North Wales badger records held by Clwyd Badger Group (including some historic data) - Badger road traffic accidents recorded by CBG, imported from spreadsheet	Clwyd Badger Group (clwydbadgergroup@btinternet.com)	Species
D0062/008/01	Vice-County dataset - Bird records from Flintshire and Denbighshire Vice-counties (50 and 51) - All records up to 2018	Ian M Spence (Clwyd Bird Recording Group)	Species
D0067/002/01	Vice-County dataset: Odonata records from North Wales - Records from 2014 onwards	Allan Brandon	Species
D0101/001/01	Historic Vice-County dataset - Vascular plant records from Flintshire Vice-county (50) digitised by Cofnod - Species summary cards	Goronwy Wynne (BSBI Vice County Recorder)	Species
D0120/001/01	Otter road casualty records maintained by Cardiff University and Environment Agency	Cardiff University & Cyfoeth Naturiol Cymru/Natural Resources Wales	Species
D0132/001/02	Green Shoots North Wales records	British Association for Shooting and Conservation	Species
D0137/001/01	Great Crested Newt (<i>Triturus cristatus</i>) Sites in Wales	Cyfoeth Naturiol Cymru/Natural Resources Wales	Species

D0150/001/01	Vice-County dataset - Bee and wasp data from North Wales	Oliver Prys-Jones	Species
D0216/001/03	Miscellaneous species records held by Denbighshire County Council (records to 2004)	Cyngor Sir Ddinbych/Denbighshire County Council	Species
D0225/001/01	Native Black Poplar records from North East Wales	Les Starling & Trefor Thompson	Species
D0346/001/01	eBird records - 2020 records from Cofnod area	Cornell Lab of Ornithology	Species
D0969/001/05	Miscellaneous species records submitted to rECOrd	rECOrd	Species
D0996/001/02	DINES, T.D. & DANIELS, A., 2006: "Wales Juniper Inventory. An inventory of Juniper sites in Wales and an assessment of populations in Snowdonia. CCW SCF Report: 06/02/01 (Plantlife)".	Plantlife & Cyfoeth Naturiol Cymru/Natural Resources Wales	Species
D1072/001/02	Mammal records from Britain from the Atlas of Mammals (1993), with some subsequent records	Biological Records Centre (NBN Download)	Species
D1076/001/02	Reptiles and Amphibians Dataset	Biological Records Centre (NBN Download)	Species
D1117/001/01	ad hoc Cofnod Online Recording System records	Individual Recorder(s)	Species
D1118/011/03	Miscellaneous species datasets held in MapInfo format by Matthew Ellis - Great Crested Newt records	Cyfoeth Naturiol Cymru/Natural Resources Wales	Species
D1121/001/01	ANON - HERPETOFAUNA CONSULTANTS INTERNATIONAL, 1993: "Crested Newt Survey in the Wrexham and Rhyl Areas of Clwyd. A report to the Countryside Council for Wales (Final Report, July 1993)". - Great Crested Newt data	Cyfoeth Naturiol Cymru/Natural Resources Wales	Species
D1169/004/02	Vice-County dataset - Vascular plant records from Denbighshire Vice-county (50). - Complete dataset	Delyth Williams (BSBI Vice County Recorder)	Species
D1274/001/01	Vice-County dataset - Vascular plant records from Flintshire Vice-county (51).	Emily Meilleur (BSBI)	Species
D1285/001/03	Vice-County dataset - Moth records from Denbighshire and Flintshire Vice-counties (50 and 51)	Justin Williams	Species
D1286/001/02	Invasive species records gathered as part of North East Wales Invasive Action project	North East Wales Wildlife	Species
D1295/001/05	Dragonfly records from the British Dragonfly Society Recording Scheme - Records from the Cofnod area	British Dragonfly Society Recording Scheme (2022). Dragonfly records from the British Dragonfly Society Recording Scheme. Occurrence dataset on the NBN Atlas	Species
D1297/020/01	BirdTrack records - 2015 records from within the Cofnod boundary	British Trust for Ornithology & Individual Recorders	Species
D1297/021/01	BirdTrack records - 2016 records from within the Cofnod boundary	British Trust for Ornithology & Individual recorders	Species
D1297/025/01	BirdTrack records - 2004-2018 data from Vice-Counties 50 & 51 (Denbighshire & Flintshire)	Ian M. Spence and British Trust for Ornithology	Species
D1297/027/01	BirdTrack records - 2019 data from Vice-County 51 (Flintshire)	Ian M. Spence and British Trust for Ornithology	Species

D1297/039/01	BirdTrack records - 2020 records for Vice-County 50 (Denbighshire)	Ian M. Spence and British Trust for Ornithology	Species
D1297/040/01	BirdTrack records - 2020 records for Vice-County 51 (Flintshire)	Ian M. Spence and British Trust for Ornithology	Species
D1297/047/01	BirdTrack records - 2021 records from within the Cofnod boundary (excluding Meirionnydd)	Julian Hughes & British Trust for Ornithology	Species
D1308/001/01	Flintshire (VC51) County Rare Plant Register - WYNNE, G. et al, 2008: "The Rare Plants of Flintshire". Unpublished report, compiled by Goronwy Wynne, Joe Phillips and Delyth Williams. BSBI.	Goronwy Wynne (former BSBI Vice County Recorder)	Species
D1308/002/01	Flintshire (VC51) County Rare Plant Register - BROWN, B.M., 2020: "The Rare Plants of Flintshire. A Register of the rare, scarce or threatened plants in the old county of Flintshire, botanical vice-county 51. Based on the original edition by Goronwy Wynne, with Delyth Williams & Joe Phillips". Botanical Society of the British Isles	Botanical Society of the British Isles	Species
D1314/004/01	Records contained within annual summaries of NEWARN amphibian survey and monitoring results - 2005 data	Cyfoeth Naturiol Cymru/Natural Resources Wales and North East Wales Amphibian and Reptile Network	Species
D1320/014/01	Records collected as part of Great Crested Newt monitoring coordinated by Natural Resources Wales - Data entered onto Cofnod ORS (**up to 20/10/2021 only**)	North East Amphibian & Reptile Network	Species
D1330/001/01	Invasive Non Native Species records, submitted to Cofnod as part of the N. Wales and Dee Invasive Non Native Species Forum 'Record An Alien' project	Individual recorders	Species
D1338/008/01	Miscellaneous species records collected by YGC (and their sub-contractors) on behalf of various clients - Records entered from miscellaneous reports by YGC staff (pre ORCA)	YGC	Species
D1373/001/05	Historic Vice-County dataset - Butterfly records from Denbighshire and Flintshire Vice-counties (50 and 51)	David Hinde	Species
D1383/001/01	Hedgehog records submitted to Cofnod via their Online Recording System	Individual Recorders, and North Wales Local Biodiversity Action Plan partnerships.	Species
D1398/002/01	Miscellaneous species records collected as part of the 'Not Just Newts' project funded by Countryside Council for Wales Species Challenge Fund. - Miscellaneous species records	North East Wales Wildlife	Species
D1406/001/01	Invasive plant records collated by Carri Lane, Environment Agency	Cyfoeth Naturiol Cymru/Natural Resources Wales	Species
D1428/045/01	Miscellaneous species records collected by Enfys Ecology on behalf of various clients - YARDLEY, T., 2017: "EE.123 Proposed Development of 'Move on Accommodation' at St Asaph Business Park, St Asaph, Denbighshire. Preliminary Ecological Appraisal". Enfys Ecology Ltd	Enfys Ecology Ltd	Species
D1428/087/01	Miscellaneous species records collected by Enfys Ecology on behalf of various clients - MOSS, M., 2018: "EE.460 Greengates East, St Asaph. Preliminary Ecological Appraisal". Enfys Ecology Ltd	Enfys Ecology Ltd	Species

D1428/094/01	Miscellaneous species records collected by Enfys Ecology on behalf of various clients - WILLIAMS, A., 2017: "EE.394 Leader Optic Extension. Preliminary Ecological Appraisal". Enfys Ecology Ltd	Enfys Ecology Ltd	Species
D1446/001/01	Three Rivers Project Black Poplar planting details and monitoring results	Three Rivers Project	Species
D1480/001/01	Wales Online Amphibian & Reptile Atlas Ad-hoc Records	Amphibian & Reptile Conservation Trust	Species
D1486/001/01	Natural Resources Wales North Wales Bat Roosts	Cyfoeth Naturiol Cymru/Natural Resources Wales	Species
D1531/001/01	Species records held by Wild Ground for all reserves - Ad hoc records	Wild Ground Ltd	Species
D1531/002/01	Species records held by Wild Ground for all reserves - Botanical survey at Glas Coed Nature Reserve 2015	Joe Phillips and Paul Furnborough	Species
D1531/003/01	Species records held by Wild Ground for all reserves - Ad hoc records from Wild Ground ponds	Wild Ground	Species
D1546/001/01	Miscellaneous records submitted through the Llên Natur website - Records submitted to Cofnod up until end 2013	Cymdeithas Edward Llwyd	Species
D1546/002/01	Miscellaneous records submitted through the Llên Natur website - Records submitted 15/12/2019	Cymdeithas Edward Llwyd	Species
D1558/001/01	Otter Survey of Wales, 2009-2010	Individual Recorders & Natural Resources Wales	Species
D1577/001/02	BLS Lichen Database: Wales 1650-2016	British Lichen Society (NBN Download, 16/03/2017)	Species
D1587/045/01	Plant records collected and collated by Jonathan Shanklin from VC51 (Flintshire) - Records from June 2022	Jonathan Shanklin	Species
D1622/001/01	Swift records submitted to Cofnod via their Online Recording System as part of A Swift Recovery project	Individual recorders, and North Wales Wildlife Trust	Species
D1643/001/01	Butterfly distributions for the UK 2010-2014 from Butterfly Conservation and the Biological Records Centre - Records not already held by Cofnod (VCs 50 & 51)	Butterfly Conservation (NBN download)	Species
D1650/001/02	Miscellaneous invertebrate species records by Bryan Formstone and others - Aculeata records from Vice-counties 50 and 51	Bryan Formstone	Species
D1682/001/03	National Bat Monitoring Programme Field Survey - Records from the Cofnod area, received March 2020	Bat Conservation Trust	Species
D1704/001/01	Plant records collected by Martyn Stead in Flintshire (Vice-County 51) - Polypodium species records 2015-2016	Martyn Stead	Species
D1704/002/01	Plant records collected by Martyn Stead in Flintshire (Vice-County 51) - Records received 20/12/2019	Martyn Stead	Species
D1710/001/01	Black Poplar records collected by Mike Hughes	Mike Hughes	Species

D1721/001/01	Miscellaneous mink sighting records	Lorna Baggett	Species
D1762/001/01	Miscellaneous species records collected by Simon Hughes - Butterfly records from 1997 - 2006	Simon Hughes	Species
D1762/002/01	Miscellaneous species records collected by Simon Hughes - Butterfly records from 2018	Simon Hughes	Species
D1762/003/01	Miscellaneous species records collected by Simon Hughes - Odonata records from 2003 - 2017	Simon Hughes	Species
D1762/004/01	Miscellaneous species records collected by Simon Hughes - Odonata records from 2018	Simon Hughes	Species
D1762/005/01	Miscellaneous species records collected by Simon Hughes - Butterfly records from 2017	Simon Hughes	Species
D1793/001/03	Ancient Tree Inventory	The Woodland Trust	Species
D1798/004/01	Miscellaneous species records collected by Tyrer Ecological Consultants on behalf of various clients - Plant records 2018	Tyrer Ecological Consultants Ltd	Species
D1833/001/01	Miscellaneous species records collected by Black & Veatch on behalf of various clients - MARSH, H., 2009: "Gwynt y Mor Offshore Wind Farm - Great Crested Newt Report". Black & Veatch	Black and Veatch	Species
D1833/002/01	Miscellaneous species records collected by Black & Veatch on behalf of various clients - MARSH, H., 2009: "Gwynt-y-Mor Offshore Windfarm: Onshore Works Great Crested Newt Report. Black and Veatch.". Unpublished report	Black and Veatch	Species
D1844/001/03	iRecord data for the Cofnod area - Verified data	Biological Records Centre and Individual Recorders	Species
D1852/001/01	RSPB Big Garden Birdwatch winter sightings in the UK in 2008 - 2008 records	RSPB (NBN Download, 16/01/2019)	Species
D1852/002/01	RSPB Big Garden Birdwatch winter sightings in the UK in 2008 - 2009 records	RSPB (NBN Download, 16/01/2019).	Species
D1858/001/02	Butterfly records collected and collated by Andrew Graham for VCs 50 and 51 - Records to 2019 inclusive	Andrew Graham	Species
D1923/001/01	Natural Resources Wales (NRW) Licence Return Dataset	Cyfoeth Naturiol Cymru/Natural Resources Wales (NBN Download, 05/12/2019)	Species
D1958/006/01	Vice-County dataset - Butterfly records from Denbighshire and Flintshire Vice-counties (50 and 51) - Simon Hughes 2021 records	Jan Miller and Simon Hughes	Species
D1958/009/01	Vice-County dataset - Butterfly records from Denbighshire and Flintshire Vice-counties (50 and 51) - Simon Hughes 2022 records	Jan Miller and Simon Hughes	Species
D1966/001/01	KiEco Freshwater Ecology: River Macrophytes	Natural Resources Wales (NBN download, 16/06/2020)	Species
D1991/001/02	Moth records collected by Andrew Graham from VC's 50 and 51	Andrew Graham	Species

D2012/003/01	Vice-County dataset - Bird records from Flintshire and Denbighshire Vice-counties (50 and 51) - Ringing data - Additional records supplied in 2017	Ian M. Spence	Species
D2013/001/01	Records collected as part of Denbighshire County Council Wildflower Verges Project - Initial survey of 93 sites (2020)	Cyngor Sir Ddinbych/Denbighshire County Council	Species
D0220/013/01	GIS Datasets for Protected Sites in Wales - Listed Buildings	Designated Historic Asset GIS Data, The Welsh Historic Environment Service (Cadw), licensed under the Open Government Licence http://www.nationalarchives.gov.uk/doc/open-government-licence/version/3/	Sites
D0220/014/01	GIS Datasets for Protected Sites in Wales - Scheduled Monuments	Welsh Government	Sites
D1377/001/01	Wildlife Site boundaries for Wales	Various	Sites
D1377/001/02	Wildlife Site boundaries for Wales	Relevant Welsh Local Authorities and Local Wildlife Trusts, Cofnod, BIS and SEWBRc	Sites
D1377/001/03	Wildlife Site boundaries for Wales	Relevant Welsh Local Authorities and Local Wildlife Trusts, Cofnod, BIS and SEWBRc	Sites
D1377/001/04	Wildlife Site boundaries for Wales	Various	Sites
D0157/002/01	Phase 1 Habitat Survey of Wales 1979-1997 - GIS layer showing habitats as polygons and using the phase 1 codes to identify the habitat category	Contains Natural Resources Wales information © Natural Resources Wales and Database Right. All rights Reserved. Contains Ordnance Survey Data. Ordnance Survey Licence number 100019741. Crown Copyright and Database Right.	Habitats
D1006/004/01	Ancient Woodland Inventory 2021 - 2021	Cyfoeth Naturiol Cymru/Natural Resources Wales	Habitats
D1006/004/02	Ancient Woodland Inventory 2021 - 2021	Contains Natural Resources Wales information © Natural Resources Wales and Database Right. All rights Reserved. Contains Ordnance Survey Data. Ordnance Survey Licence number 100019741. Crown Copyright and Database Right.	Habitats
D1793/002/01	Ancient Tree Inventory - Habitat	Ancient Tree Inventory - Woodland Trust - Date Accessed 06/10/2021	Habitats

Contact Us

Cofnod - North Wales Environmental Information Service

Intec, Ffordd y Parc, Parc Menai, Bangor, Gwynedd, LL57 4FG

Tel: 01248 847456 Email: info@cofnod.org.uk Website: www.cofnod.org.uk Facebook: facebook.com/Cofnod Twitter: twitter.com/Cofnod Instagram: instagram.com/cofnod_jerc

Search Location	Grid Reference
Greengates - Phase 2	

Category 1 Species										
Species Name	Grid Reference	Date	Recorder(s)	Abundance	Record/Sample Type	Site Name	Notes	Dataset ID	Lists	V
<i>Acanthis cabaret</i> (Lesser Redpoll)	SJ0174 (Approximate)	7 records, between 10/01/2011 and 06/06/2021	Mr Bill Myerscough; Simon Hughes	1+; 15+; 1; 5; 4; 8		SJ0174 St Asaph, Business Park; St Asaph, Business Park	Breeding details: Permanent territory (T); Small flock flew over nature reserve at low altitude. Breeding details: Nesting habitat (H); Breeding details: Nesting habitat (H); BirdTrack	D1297/047/01 , D1297/025/01	BAP, LBAP-C, LBAP-D, S7, WBR	UA, PC
<i>Acanthis cabaret</i> (Lesser Redpoll)	SJ0173	5 records, between 06/01/2015 and 30/01/2017	Simon Hughes	4; 2; 20; 3		Cefn Meiriadog, NE	Bird Track; BirdTrack	D1297/025/01	BAP, LBAP-C, LBAP-D, S7, WBR	PC
<i>Acanthis cabaret</i> (Lesser Redpoll)	SJ0274	26/04/2013	Simon Hughes	25		St Asaph, W	BirdTrack	D1297/025/01	BAP, LBAP-C, LBAP-D, S7, WBR	PC
<i>Accipiter gentilis</i> (Goshawk / Gwalch Marthin)	SJ07 (Estimated (Centroid of Site))	~ 2005	BASC Recorder (15539856-2)			-Withheld-	-Withheld-	D0132/001/02	Bonn2, CITES-A, GBNNSIP, LBAP-C, RL-NT, WCA1.1, WCA9	PC
<i>Accipiter gentilis</i> (Goshawk / Gwalch Marthin)	SJ07	08/01/2015	John D Gambles	1		-Withheld-	-Withheld-	D1297/025/01	Bonn2, CITES-A, GBNNSIP, LBAP-C, RL-NT, WCA1.1, WCA9	PC
<i>Alda arvensis</i> (Skylark / Ehedydd)	SJ024756 (Estimated (Centroid of Site))	~ 2005	BASC Recorder (15539856-2)				Shoot Size Range: 0-3km	D0132/001/02	BAP, BDir2.2, LBAP-A, LBAP-C, LBAP-D, LBAP-F, LBAP-G, LBAP-S, S7, UKBR, WBA	PC
<i>Alda arvensis</i> (Skylark / Ehedydd)	SJ0173	17/02/2015	Simon Hughes	1		Cefn Meiriadog, NE	Bird Track	D1297/025/01	BAP, BDir2.2, LBAP-A, LBAP-C, LBAP-D, LBAP-F, LBAP-G, LBAP-S, S7, UKBR, WBA	PC
<i>Alda arvensis</i> (Skylark / Ehedydd)	SJ0275	2 records, both on 13/03/2020	Recorder name withheld (obsr1196964)	2; 1		Nant-Y-Faenol Road, Wales		D0346/001/01	BAP, BDir2.2, LBAP-A, LBAP-C, LBAP-D, LBAP-F, LBAP-G, LBAP-S, S7, UKBR, WBA	UA

Species Name	Grid Reference	Date	Recorder(s)	Abundance	Record/Sample Type	Site Name	Notes	Dataset ID	Lists	V
<i>Alauda arvensis</i> (Skylark / Ehedydd)	SJ0373	26/12/2016	Per Glenn Morris DNS	2		St Asaph, S	BirdTrack	D1297/025/01	BAP, BDir2.2, LBAP-A, LBAP-C, LBAP-D, LBAP-F, LBAP-G, LBAP-S, S7, UKBR, WBA	PC
<i>Alauda arvensis</i> (Skylark / Ehedydd)	SJ0274	19/01/2012	Simon Hughes	1		St Asaph, W	BirdTrack	D1297/025/01	BAP, BDir2.2, LBAP-A, LBAP-C, LBAP-D, LBAP-F, LBAP-G, LBAP-S, S7, UKBR, WBA	PC
<i>Alcedo atthis</i> (Kingfisher / Glas y Dorlan)	SJ0374	4 records, between 17/07/2014 and 29/12/2016	Alex Humphreys-Jones; Alyn Chambers; David Richardson	1; 2	Reported to recorder	St Asaph	BirdTrack; Survey: Observer data	D1297/025/01 , D0062/008/01	BDir1, Bern2, LBAP-C, LBAP-D, LBAP-F, LBAP-G, LBAP-T, WBA, WCA1.1	PC, NA
<i>Alcedo atthis</i> (Kingfisher / Glas y Dorlan)	SJ0173	11 records, between 06/01/2015 and 15/02/2018	Simon Hughes	1		Cefn Meiriadog, NE	Bird Track	D1297/025/01	BDir1, Bern2, LBAP-C, LBAP-D, LBAP-F, LBAP-G, LBAP-T, WBA, WCA1.1	PC
<i>Alcedo atthis</i> (Kingfisher / Glas y Dorlan)	SJ0174 (Approximate)	11/12/2020	Mr S Hughes	1		St Asaph Business Park		D1297/040/01	BDir1, Bern2, LBAP-C, LBAP-D, LBAP-F, LBAP-G, LBAP-T, WBA, WCA1.1	PC
<i>Alcedo atthis</i> (Kingfisher / Glas y Dorlan)	SJ035742	17/05/2016	Mr A Humphreys-Jones	1		River Elwy, St. Asaph		D1297/021/01	BDir1, Bern2, LBAP-C, LBAP-D, LBAP-F, LBAP-G, LBAP-T, WBA, WCA1.1	PC
<i>Alcedo atthis</i> (Kingfisher / Glas y Dorlan)	SJ0375	5 records, between 10/08/2014 and 20/07/2018	David Richardson	1; 2	Reported to recorder	Rhydyddauddwr Farm, St Asaph, N	Survey: Observer data	D0062/008/01	BDir1, Bern2, LBAP-C, LBAP-D, LBAP-F, LBAP-G, LBAP-T, WBA, WCA1.1	NA
<i>Arvicola amphibius</i> (Water Vole / Llygoden Bengron y Dwr)	SJ0130474371 (Selected from Interactive Map)	04/05/2016	Leah Williams; Paul Furnborough	2	Torch Count	St Asaph Business Park - Glas Coed: SA014	One seen and one plop	D1320/014/01	BAP, LBAP-A, LBAP-C, LBAP-D, LBAP-F, LBAP-G, LBAP-S, LBAP-T, RL-EN, S7, WCA5, WRL-TM[EN]	PC
<i>Bufo bufo</i> (Common Toad / Llyffant Dafadennog)	SJ0124674232 (Selected from Interactive Map)	3 records, between 08/04/2008 and 01/04/2011	Kylie Jones - Mattock; Remani Jones; Rachel Jarvis; Kylie Jones - Mattock; Jacinta Williams; Rachel Jarvis; Karl Martin	2 Adult (Sex Unknown); 1 Adult (Sex Unknown); 1 Adult Male	Torch Count	St Asaph Business Park - Glas Coed: SA008		D1320/014/01	BAP, Bern3, LBAP-A, LBAP-C, LBAP-D, LBAP-F, LBAP-G, LBAP-T, S7, WCA5	NA

Species Name	Grid Reference	Date	Recorder(s)	Abundance	Record/Sample Type	Site Name	Notes	Dataset ID	Lists	V
<i>Bufo bufo</i> (Common Toad / Llyffant Dafadenog)	SJ0122274266 (Selected from Interactive Map)	4 records, between 08/04/2008 and 01/04/2011	Kylie Jones - Mattock; Remani Jones; Rachel Jarvis; Adrian Hibbert; Kylie Jones - Mattock; Mandy Cartwright; Karl Martin; Jacinta Williams; Terrie Wotten	2 Adult (Sex Unknown); 8 Adult (Sex Unknown); 1 Adult (Sex Unknown); 5 Adult (Sex Unknown)	Torch Count	St Asaph Business Park - Glas Coed: SA009		D1320/014/01	BAP, Bern3, LBAP-A, LBAP-C, LBAP-D, LBAP-F, LBAP-G, LBAP-T, S7, WCA5	NA
<i>Bufo bufo</i> (Common Toad / Llyffant Dafadenog)	SJ0130074355 (Selected from Interactive Map)	3 records, between 08/04/2008 and 23/03/2012	Kylie Jones - Mattock; Remani Jones; Rachel Jarvis; Adrian Hibbert; Kylie Jones - Mattock; Mandy Cartwright; Julian Whitehurst; Karl Martin; Remani Jones	1 Adult (Sex Unknown); 2 Adult (Sex Unknown)	Torch Count	St Asaph Business Park - Glas Coed: SA013		D1320/014/01	BAP, Bern3, LBAP-A, LBAP-C, LBAP-D, LBAP-F, LBAP-G, LBAP-T, S7, WCA5	NA
<i>Bufo bufo</i> (Common Toad / Llyffant Dafadenog)	SJ0130474371 (Selected from Interactive Map)	2 records, between 08/04/2008 and 23/03/2010	Kylie Jones - Mattock; Remani Jones; Rachel Jarvis; Adrian Hibbert; Kylie Jones - Mattock; Mandy Cartwright	2 Adult (Sex Unknown); 1 Adult Male; 1 Adult Female	Torch Count	St Asaph Business Park - Glas Coed: SA014		D1320/014/01	BAP, Bern3, LBAP-A, LBAP-C, LBAP-D, LBAP-F, LBAP-G, LBAP-T, S7, WCA5	NA
<i>Bufo bufo</i> (Common Toad / Llyffant Dafadenog)	SJ0130674338 (Selected from Interactive Map)	3 records, between 10/04/2006 and 23/03/2010	Kylie Jones - Mattock; Jacinta Williams; Rachel Jarvis; Adrian Hibbert; Kylie Jones - Mattock; Mandy Cartwright; William Taylor; Jacinta Williams; Kate Taylor; Sam Dyer; Becky Groves	1 Adult (Sex Unknown); 2 Adult (Sex Unknown)	Torch Count	St Asaph Business Park - Glas Coed: SA010		D1320/014/01	BAP, Bern3, LBAP-A, LBAP-C, LBAP-D, LBAP-F, LBAP-G, LBAP-T, S7, WCA5	NA
<i>Bufo bufo</i> (Common Toad / Llyffant Dafadenog)	SJ0124274062 (Selected from Interactive Map)	4 records, between 10/04/2006 and 23/03/2010	Adrian Hibbert; Kylie Jones - Mattock; Mandy Cartwright; William Taylor; Jacinta Williams; Kate Taylor; Sam Dyer; Becky Groves; Kylie Jones - Mattock; Remani Jones; Rachel Jarvis; Jacinta Williams;...	3 Adult (Sex Unknown); 2 Adult (Sex Unknown); Larva/Tadpole; 4 Adult (Sex Unknown); 1 Adult (Sex Unknown)	Torch Count	St Asaph Business Park - Glas Coed: SA002		D1320/014/01	BAP, Bern3, LBAP-A, LBAP-C, LBAP-D, LBAP-F, LBAP-G, LBAP-T, S7, WCA5	NA

Species Name	Grid Reference	Date	Recorder(s)	Abundance	Record/Sample Type	Site Name	Notes	Dataset ID	Lists	V
<i>Bufo bufo</i> (Common Toad / Llyffant Dafadenog)	SJ0123474099 (Selected from Interactive Map)	6 records, between 10/04/2006 and 30/05/2018	Adrian Hibbert; Kylie Jones - Mattock; Mandy Cartwright; William Taylor; Jacinta Williams; Kate Taylor; Sam Dyer; Becky Groves; Kylie Jones - Mattock; Remani Jones; Rachel Jarvis; Leah Williams; Kate	2 Adult (Sex Unknown); 3 Adult (Sex Unknown); 1 Adult (Sex Unknown)	Torch Count	St Asaph Business Park - Glas Coed: SA003		D1320/014/01	BAP, Bern3, LBAP-A, LBAP-C, LBAP-D, LBAP-F, LBAP-G, LBAP-T, S7, WCA5	NA
<i>Bufo bufo</i> (Common Toad / Llyffant Dafadenog)	SJ0122774346 (Selected from Interactive Map)	3 records, between 31/03/2009 and 01/04/2011	Adrian Hibbert; Kylie Jones - Mattock; Mandy Cartwright; Karl Martin; Jacinta Williams; Terrie Wotten	1 Adult Female; 4 Adult (Sex Unknown); 2 Adult (Sex Unknown)	Torch Count	St Asaph Business Park - Glas Coed: SA011		D1320/014/01	BAP, Bern3, LBAP-A, LBAP-C, LBAP-D, LBAP-F, LBAP-G, LBAP-T, S7, WCA5	NA
<i>Bufo bufo</i> (Common Toad / Llyffant Dafadenog)	SJ0123674381 (Selected from Interactive Map)	3 records, between 23/03/2010 and 06/05/2015	Adrian Hibbert; Kylie Jones - Mattock; Mandy Cartwright; Leah Williams; Paul Furnborough; Karl Martin; David Hill; Karl Martin	2 Adult (Sex Unknown); 1 Adult (Sex Unknown)	Torch Count	St Asaph Business Park - Glas Coed: SA012		D1320/014/01	BAP, Bern3, LBAP-A, LBAP-C, LBAP-D, LBAP-F, LBAP-G, LBAP-T, S7, WCA5	NA
<i>Bufo bufo</i> (Common Toad / Llyffant Dafadenog)	SJ0163673750 (Selected from Interactive Map)	11 records, between 27/03/2006 and 24/04/2019	Philip Fermor; Philip Fermor; Katy Read; Philip Fermor; Derek Whatling	61 Adult (Sex Unknown); 15 Adult (Sex Unknown); 8 Adult (Sex Unknown); 11 Adult (Sex Unknown); 5 Adult (Sex Unknown); 1 Adult Male; 1 Adult (Sex Unknown); 2 Adult (Sex Unknown); 2 Male; 1 Female; 1...	Torch Count/Bottle trap	St Asaph Business Park - WG Land Holdings: P01		D1320/014/01	BAP, Bern3, LBAP-A, LBAP-C, LBAP-D, LBAP-F, LBAP-G, LBAP-T, S7, WCA5	NA
<i>Bufo bufo</i> (Common Toad / Llyffant Dafadenog)	SJ0168673883 (Selected from Interactive Map)	8 records, between 27/03/2006 and 20/05/2020	Philip Fermor; Philip Fermor; Katy Read; Rhian Hughes; Matt Cole; Rhian Hughes	58 Adult (Sex Unknown); 19 Adult (Sex Unknown); 4 Adult (Sex Unknown); 5 Age & Sex Unknown; 2 Adult (Sex Unknown); 3 Age & Sex Unknown; 1 Adult (Sex Unknown)	Torch Count/Bottle trap	St Asaph Business Park - WG Land Holdings: P02		D1320/014/01	BAP, Bern3, LBAP-A, LBAP-C, LBAP-D, LBAP-F, LBAP-G, LBAP-T, S7, WCA5	NA

Species Name	Grid Reference	Date	Recorder(s)	Abundance	Record/Sample Type	Site Name	Notes	Dataset ID	Lists	V
<i>Bufo bufo</i> (Common Toad / Llyffant Dafadennog)	SJ0130074316 (Selected from Interactive Map)	2 records, both on 06/05/2015	Leah Williams; Paul Furnborough; Karl Martin; David Hill	Adult (Sex Unknown); 2 Adult (Sex Unknown)	Torch Count; Terrestrial disturbance	St Asaph Business Park - Glas Coed: SA016		D1320/014/01	BAP, Bern3, LBAP-A, LBAP-C, LBAP-D, LBAP-F, LBAP-G, LBAP-T, S7, WCA5	NA
<i>Bufo bufo</i> (Common Toad / Llyffant Dafadennog)	SJ0173873484 (Selected from Interactive Map)	2 records, between 17/05/2017 and 25/05/2017	Rhian Hughes	1 Adult (Sex Unknown); 2 Adult (Sex Unknown)	Torch Count/Bottle trap	St Asaph Business Park - Bodelwyddan Substation: P1		D1320/014/01	BAP, Bern3, LBAP-A, LBAP-C, LBAP-D, LBAP-F, LBAP-G, LBAP-T, S7, WCA5	NA
<i>Bufo bufo</i> (Common Toad / Llyffant Dafadennog)	SJ0191373639 (Selected from Interactive Map)	2 records, between 09/05/2019 and 16/04/2020	Peter Kneen; Rhian Hughes; Sophie Johnson; Mandy Cartwright	1 Age & Sex Unknown; Larva/Tadpole	Torch Count	St Asaph Business Park - Bodelwyddan Substation: P4		D1320/014/01	BAP, Bern3, LBAP-A, LBAP-C, LBAP-D, LBAP-F, LBAP-G, LBAP-T, S7, WCA5	NA
<i>Bufo bufo</i> (Common Toad / Llyffant Dafadennog)	SJ0190973475 (Selected from Interactive Map)	2 records, between 15/05/2019 and 14/05/2021	Peter Kneen; Mandy Cartwright; Sophie Johnson	2 Age & Sex Unknown; 1 Adult Female	Torch Count	St Asaph Business Park - Bodelwyddan Substation: P3		D1320/014/01	BAP, Bern3, LBAP-A, LBAP-C, LBAP-D, LBAP-F, LBAP-G, LBAP-T, S7, WCA5	NA
<i>Bufo bufo</i> (Common Toad / Llyffant Dafadennog)	SJ0190073408 (Selected from Interactive Map)	3 records, between 16/04/2020 and 14/05/2021	Sophie Johnson; Mandy Cartwright; Mandy Cartwright; Sophie Johnson	1 Adult (Sex Unknown); 100s Larva/Tadpole; 5 Adult (Sex Unknown); 1000s Larva/Tadpole; 1 Adult (Sex Unknown); Larva/Tadpole	Torch Count	St Asaph Business Park - Bodelwyddan Substation: P2		D1320/014/01	BAP, Bern3, LBAP-A, LBAP-C, LBAP-D, LBAP-F, LBAP-G, LBAP-T, S7, WCA5	NA
<i>Bufo bufo</i> (Common Toad / Llyffant Dafadennog)	SJ0193873383 (Supplied by Original Recorder)	4 records, between 16/04/2020 and 14/05/2021	Sophie Johnson; Mandy Cartwright; Mandy Cartwright; Sophie Johnson	100s Larva/Tadpole; 2 Adult (Sex Unknown); 1 Adult (Sex Unknown); 1 Adult (Sex Unknown); 100+ Larva/Tadpole	Torch Count	St Asaph Business Park - Bodelwyddan Substation: Pond BB5	Terrestrial near BB5	D1320/014/01	BAP, Bern3, LBAP-A, LBAP-C, LBAP-D, LBAP-F, LBAP-G, LBAP-T, S7, WCA5	NA
<i>Bufo bufo</i> (Common Toad / Llyffant Dafadennog)	SJ0194873426 (Supplied by Original Recorder)	3 records, between 16/04/2020 and 14/05/2021	Sophie Johnson; Mandy Cartwright; Mandy Cartwright; Sophie Johnson	100s Larva/Tadpole; 1 Adult (Sex Unknown); Larva/Tadpole; 1 Adult (Sex Unknown); 1 String of Eggs; 100+ Larva/Tadpole	Torch Count	St Asaph Business Park - Bodelwyddan Substation: Pond BB7		D1320/014/01	BAP, Bern3, LBAP-A, LBAP-C, LBAP-D, LBAP-F, LBAP-G, LBAP-T, S7, WCA5	NA

Species Name	Grid Reference	Date	Recorder(s)	Abundance	Record/Sample Type	Site Name	Notes	Dataset ID	Lists	V
<i>Bufo bufo</i> (Common Toad / Llyffant Dafadennog)	SJ0214373533 (Supplied by Original Recorder)	4 records, between 16/04/2020 and 14/05/2021	Sophie Johnson; Mandy Cartwright; Mandy Cartwright; Sophie Johnson	100s Larva/Tadpole; 1 Adult (Sex Unknown); 1000s Larva/Tadpole; Larva/Tadpole; 1 Adult (Sex Unknown); 500+ Larva/Tadpole	Torch Count	St Asaph Business Park - Bodelwyddan Substation: Pond BB8		D1320/014/01	BAP, Bern3, LBAP-A, LBAP-C, LBAP-D, LBAP-F, LBAP-G, LBAP-T, S7, WCA5	NA
<i>Bufo bufo</i> (Common Toad / Llyffant Dafadennog)	SJ0217673512 (Supplied by Original Recorder)	3 records, between 24/04/2019 and 14/05/2021	Mandy Cartwright; Sophie Johnson; Rhian Hughes; Philip Fermor; Sophie Johnson; Mandy Cartwright	2 Adult (Sex Unknown); 2 Age & Sex Unknown; 1 Juvenile (Sex Unknown); 100+ Larva/Tadpole	Torch Count	St Asaph Business Park - Bodelwyddan Substation: Pond BB9		D1320/014/01	BAP, Bern3, LBAP-A, LBAP-C, LBAP-D, LBAP-F, LBAP-G, LBAP-T, S7, WCA5	NA
<i>Bufo bufo</i> (Common Toad / Llyffant Dafadennog)	SJ01247405 (Estimated (From Recorder's Map); Estimated (Centroid of Site))	2 records, between 10/04/2006 and 31/03/2009	Anon; Jacinta Challinor, Becky Groves, Sam Dyer, Kate Taylor, Will Taylor	1; 2		St Asaph Business Park; Glascoed, Pond 2; Glascoed Nature Reserve, Pond 2	Torch survey	D0026/143/01	BAP, Bern3, LBAP-A, LBAP-C, LBAP-D, LBAP-F, LBAP-G, LBAP-T, S7, WCA5	PC
<i>Bufo bufo</i> (Common Toad / Llyffant Dafadennog)	SJ01637374 (Estimated (Centroid of Site))	5 records, between 27/03/2006 and 15/04/2007	Anon	15; 8; 11; 61; 2		St Asaph Business Park; Pond 1	Visit 1. Torch survey; Visit 2. Torch survey; Visit 3. Torch survey; Visit 1. By torch survey; Visit 2. By bottle trapping	D0026/143/01	BAP, Bern3, LBAP-A, LBAP-C, LBAP-D, LBAP-F, LBAP-G, LBAP-T, S7, WCA5	PC
<i>Bufo bufo</i> (Common Toad / Llyffant Dafadennog)	SJ01687388 (Estimated (Centroid of Site))	5 records, between 28/04/2005 and 01/04/2007	Anon; Jacinta Challinor, Matthew Ellis, Kate Taylor, Will Taylor	19; 4; 1; 58		St Asaph Business Park; Pond 2	Visit 1. Torch survey; Visit 2. By torch survey; Visit 1. By torch survey	D0026/143/01	BAP, Bern3, LBAP-A, LBAP-C, LBAP-D, LBAP-F, LBAP-G, LBAP-T, S7, WCA5	PC
<i>Bufo bufo</i> (Common Toad / Llyffant Dafadennog)	SJ01707446 (Estimated (Centroid of Site))	3 records, between 27/03/2006 and 01/04/2007	Anon	8; 30; 2		St Asaph Business Park; Pond 6	Visit 1. By torch survey; Visit 2. By torch survey	D0026/143/01	BAP, Bern3, LBAP-A, LBAP-C, LBAP-D, LBAP-F, LBAP-G, LBAP-T, S7, WCA5	PC
<i>Bufo bufo</i> (Common Toad / Llyffant Dafadennog)	SJ012741 (Estimated (From Recorder's Map))	31/03/2009	Anon	1		St Asaph Business Park; Glascoed	Torch survey. Terrestrial observation	D0026/143/01	BAP, Bern3, LBAP-A, LBAP-C, LBAP-D, LBAP-F, LBAP-G, LBAP-T, S7, WCA5	PC

Species Name	Grid Reference	Date	Recorder(s)	Abundance	Record/Sample Type	Site Name	Notes	Dataset ID	Lists	V
<i>Bufo bufo</i> (Common Toad / Llyffant Dafadennog)	SJ01227426 (Estimated (From Recorder's Map); Estimated (Centroid of Site))	2 records, between 17/05/2005 and 31/03/2009	Anon; David Groom, Kate Taylor, Will Taylor, Alison Phillip	5; 6 Larvae		St Asaph Business Park; Glascoed, Pond 9; Glascoed Nature Reserve, Pond 9	Torch survey	D0026/143/01	BAP, Bern3, LBAP-A, LBAP-C, LBAP-D, LBAP-F, LBAP-G, LBAP-T, S7, WCA5	PC
<i>Bufo bufo</i> (Common Toad / Llyffant Dafadennog)	SJ01227434 (Estimated (From Recorder's Map); Estimated (Centroid of Site))	2 records, between 17/05/2005 and 31/03/2009	Anon; David Groom, Kate Taylor, Will Taylor, Alison Phillip	2; Larvae		St Asaph Business Park; Glascoed, Pond 11; Glascoed Nature Reserve, Pond 11	Torch survey	D0026/143/01	BAP, Bern3, LBAP-A, LBAP-C, LBAP-D, LBAP-F, LBAP-G, LBAP-T, S7, WCA5	PC
<i>Bufo bufo</i> (Common Toad / Llyffant Dafadennog)	SJ01207412 (Estimated (From Recorder's Map); Estimated (Centroid of Site))	3 records, between 17/05/2005 and 31/03/2009	Anon; David Groom, Kate Taylor, Will Taylor, Alison Phillip; Jacinta Challinor, Becky Groves, Sam Dyer, Kate Taylor, Will Taylor	3; ~100 Larvae; 5		St Asaph Business Park; Glascoed, Pond 5; Glascoed Nature Reserve, Pond 5	Torch survey	D0026/143/01	BAP, Bern3, LBAP-A, LBAP-C, LBAP-D, LBAP-F, LBAP-G, LBAP-T, S7, WCA5	PC
<i>Bufo bufo</i> (Common Toad / Llyffant Dafadennog)	SJ012743 (Supplied by Original Recorder (Checked))	28/04/2005	Jacinta Challinor, Moira Young, Matthew Ellis, Kate Taylor	3		St Asaph Business Park	Torch survey of 11+ ponds	D1314/004/01	BAP, Bern3, LBAP-A, LBAP-C, LBAP-D, LBAP-F, LBAP-G, LBAP-T, S7, WCA5	PC
<i>Bufo bufo</i> (Common Toad / Llyffant Dafadennog)	SJ012744 (Estimated (Centroid of Site))	17/05/2005	David Groom, Kate Taylor, Will Taylor, Alison Phillip	Larvae		St Asaph Business Park; Glascoed Nature Reserve, Ditch beside woodland in northernmost field		D0026/143/01	BAP, Bern3, LBAP-A, LBAP-C, LBAP-D, LBAP-F, LBAP-G, LBAP-T, S7, WCA5	PC
<i>Bufo bufo</i> (Common Toad / Llyffant Dafadennog)	SJ01237409 (Estimated (Centroid of Site))	10/04/2006	Jacinta Challinor, Becky Groves, Sam Dyer, Kate Taylor, Will Taylor	3		St Asaph Business Park; Glascoed Nature Reserve, Pond 3		D0026/143/01	BAP, Bern3, LBAP-A, LBAP-C, LBAP-D, LBAP-F, LBAP-G, LBAP-T, S7, WCA5	PC
<i>Bufo bufo</i> (Common Toad / Llyffant Dafadennog)	SJ01307433 (Estimated (Centroid of Site))	10/04/2006	Jacinta Challinor, Becky Groves, Sam Dyer, Kate Taylor, Will Taylor	1		St Asaph Business Park; Glascoed Nature Reserve, Pond 10		D0026/143/01	BAP, Bern3, LBAP-A, LBAP-C, LBAP-D, LBAP-F, LBAP-G, LBAP-T, S7, WCA5	PC

Species Name	Grid Reference	Date	Recorder(s)	Abundance	Record/Sample Type	Site Name	Notes	Dataset ID	Lists	V
<i>Bufo bufo</i> (Common Toad / Llyffant Dafadennog)	SJ014745 (Supplied by Original Recorder (Checked))	28/08/1999	Leonard Perry, Philippa Perry	4		St Asaph Business Park	Torch survey of 6 ponds	D0026/036/01	BAP, Bern3, LBAP-A, LBAP-C, LBAP-D, LBAP-F, LBAP-G, LBAP-T, S7, WCA5	PC
<i>Bufo bufo</i> (Common Toad / Llyffant Dafadennog)	SJ016738 (Estimated (From Recorder's Map))	19/08/1999 to 20/08/1999	Anon			St Asaph Business Park	In shrubbery, flowerbeds, footpaths and roads at night	D0026/141/01	BAP, Bern3, LBAP-A, LBAP-C, LBAP-D, LBAP-F, LBAP-G, LBAP-T, S7, WCA5	PC
<i>Bufo bufo</i> (Common Toad / Llyffant Dafadennog)	SJ016745 (Estimated (From Recorder's Map))	7 records, between 06/03/2002 and 10/03/2002	Anon	1 Juvenile; 4 Female; 1 Male; 1 Male; 1 Female; 13 Juvenile; 48 Female; 3 Male; 2 Female; 3 Male		St Asaph Business Park; OpTIC	Perimeter carpet trap C22. Translocation; Drift fence trap D16. Translocation; Perimeter trap P90. Translocation; Perimeter trap P72. Translocation; Traps P64, P65, P67-70, P72, P73, P75-78, P80-83, P88. Translocation; Traps P65, P68. Translocation; Perimeter carpet trap C24. Translocation	D0026/141/01	BAP, Bern3, LBAP-A, LBAP-C, LBAP-D, LBAP-F, LBAP-G, LBAP-T, S7, WCA5	PC
<i>Bufo bufo</i> (Common Toad / Llyffant Dafadennog)	SJ016741 (Estimated (From Recorder's Map))	8 records, between 05/03/2002 and 11/03/2002	Anon	1 Female; 1 Male; 2 Female; 1 Male; 1 Juvenile; 2 Female; 1 Male; 1 Female		St Asaph Business Park; Phase 5	Perimeter trap P5. Translocation; Perimeter carpet trap C47. Translocation; Perimeter trap P64. Translocation; Perimeter traps P14, P28. Translocation; Perimeter trap P14. Translocation; Perimeter trap P47. Translocation; Perimeter carpet trap C21. Translocation; Perimeter trap P12, P24. Translocation	D0026/141/01	BAP, Bern3, LBAP-A, LBAP-C, LBAP-D, LBAP-F, LBAP-G, LBAP-T, S7, WCA5	PC

Species Name	Grid Reference	Date	Recorder(s)	Abundance	Record/Sample Type	Site Name	Notes	Dataset ID	Lists	V
<i>Bufo bufo</i> (Common Toad / Llyffant Dafadennog)	SJ013740 (Approximate)	15/04/2016	Julian Whitehurst	4 Juvenile		Glascoed	GCN training course, pond 1	D1531/001/01	BAP, Bern3, LBAP-A, LBAP-C, LBAP-D, LBAP-F, LBAP-G, LBAP-T, S7, WCA5	PC
<i>Bufo bufo</i> (Common Toad / Llyffant Dafadennog)	SJ0192074397 (Selected from Interactive Map)	16/04/2009	Philip Fermor	1 Adult (Sex Unknown)	Torch Count	St Asaph Business Park - WG Land Holdings: P11		D1320/014/01	BAP, Bern3, LBAP-A, LBAP-C, LBAP-D, LBAP-F, LBAP-G, LBAP-T, S7, WCA5	NA
<i>Bufo bufo</i> (Common Toad / Llyffant Dafadennog)	SJ0186874310 (Selected from Interactive Map)	4 records, between 29/03/2009 and 16/04/2009	Philip Fermor	3 Adult (Sex Unknown); 4 Adult (Sex Unknown); 1 Adult (Sex Unknown)	Torch Count	St Asaph Business Park - WG Land Holdings: P10		D1320/014/01	BAP, Bern3, LBAP-A, LBAP-C, LBAP-D, LBAP-F, LBAP-G, LBAP-T, S7, WCA5	NA
<i>Bufo bufo</i> (Common Toad / Llyffant Dafadennog)	SJ0170374456 (Selected from Interactive Map)	5 records, between 27/03/2006 and 27/05/2020	Philip Fermor; Katy Read; Katy Read; Philip Fermor; Rhian Hughes; Keymar Wake; Philip Fermor	8 Adult (Sex Unknown); 4 Adult (Sex Unknown); 1 Age & Sex Unknown; 30 Adult (Sex Unknown); 2 Adult (Sex Unknown)	Torch Count	St Asaph Business Park - WG Land Holdings: P06		D1320/014/01	BAP, Bern3, LBAP-A, LBAP-C, LBAP-D, LBAP-F, LBAP-G, LBAP-T, S7, WCA5	NA
<i>Bufo bufo</i> (Common Toad / Llyffant Dafadennog)	SJ0170574260 (Selected from Interactive Map)	2 records, between 16/04/2020 and 27/05/2020	Rhian Hughes; Lucy Boyett; Rhian Hughes; Keymar Wake	1 Age & Sex Unknown	Torch Count	St Asaph Business Park - WG Land Holdings: P03b		D1320/014/01	BAP, Bern3, LBAP-A, LBAP-C, LBAP-D, LBAP-F, LBAP-G, LBAP-T, S7, WCA5	NA
<i>Bufo bufo</i> (Common Toad / Llyffant Dafadennog)	SJ0165874266 (Selected from Interactive Map)	2 records, between 15/04/2009 and 07/05/2020	Rhian Hughes; Philip Fermor	1 Adult (Sex Unknown)	Torch Count	St Asaph Business Park - WG Land Holdings: P03		D1320/014/01	BAP, Bern3, LBAP-A, LBAP-C, LBAP-D, LBAP-F, LBAP-G, LBAP-T, S7, WCA5	NA
<i>Bufo bufo</i> (Common Toad / Llyffant Dafadennog)	SJ0124974224 (GPS Reading)	28/09/2020	Kate Wilson	1 Juvenile		Glascoed	Under reptile refugia GC2a	D1531/001/01	BAP, Bern3, LBAP-A, LBAP-C, LBAP-D, LBAP-F, LBAP-G, LBAP-T, S7, WCA5	PC

Species Name	Grid Reference	Date	Recorder(s)	Abundance	Record/Sample Type	Site Name	Notes	Dataset ID	Lists	V
<i>Bufo bufo</i> (Common Toad / Llyffant Dafadennog)	SJ0132074168 (Approximate)	08/10/2020	Kate Wilson	1 Sub-adult		Glascoed	Under reptile mat GC2f.	D1531/001/01	BAP, Bern3, LBAP-A, LBAP-C, LBAP-D, LBAP-F, LBAP-G, LBAP-T, S7, WCA5	PC
<i>Bufo bufo</i> (Common Toad / Llyffant Dafadennog)	SJ0374	May 1968	Everyweek			St Asaph		D1076/001/02	BAP, Bern3, LBAP-A, LBAP-C, LBAP-D, LBAP-F, LBAP-G, LBAP-T, S7, WCA5	NA
<i>Bufo bufo</i> (Common Toad / Llyffant Dafadennog)	SJ0148474381 (Selected from Interactive Map)	29/03/2009	Philip Fermor	2 Adult (Sex Unknown)	Torch Count	St Asaph Business Park - WG Land Holdings: P04		D1320/014/01	BAP, Bern3, LBAP-A, LBAP-C, LBAP-D, LBAP-F, LBAP-G, LBAP-T, S7, WCA5	NA
<i>Bufo bufo</i> (Common Toad / Llyffant Dafadennog)	SJ0170673790 (Selected from Interactive Map)	3 records, between 29/03/2009 and 15/04/2009	Philip Fermor	1 Adult (Sex Unknown); 2 Adult (Sex Unknown); 3 Adult (Sex Unknown)	Torch Count	St Asaph Business Park - WG Land Holdings: P08		D1320/014/01	BAP, Bern3, LBAP-A, LBAP-C, LBAP-D, LBAP-F, LBAP-G, LBAP-T, S7, WCA5	NA
<i>Bufo bufo</i> (Common Toad / Llyffant Dafadennog)	SJ0185674960 (Selected from Interactive Map)	2 records, between 15/04/2009 and 16/04/2009	Philip Fermor	3 Adult (Sex Unknown)	Torch Count	St Asaph Business Park - WG Land Holdings: P05		D1320/014/01	BAP, Bern3, LBAP-A, LBAP-C, LBAP-D, LBAP-F, LBAP-G, LBAP-T, S7, WCA5	NA
<i>Bufo bufo</i> (Common Toad / Llyffant Dafadennog)	SJ017739 (Selected from Interactive Map)	20/07/2020	Simon Hughes	1 Adult		St Asaph		D1480/001/01	BAP, Bern3, LBAP-A, LBAP-C, LBAP-D, LBAP-F, LBAP-G, LBAP-T, S7, WCA5	PC
<i>Bufo bufo</i> (Common Toad / Llyffant Dafadennog)	SJ0182974206 (Selected from Interactive Map)	03/05/2017	Ian Roberts; Tim Hodnett	1 Adult Male	Torch Count	St Asaph Business Park - K&C: Pond 2		D1320/014/01	BAP, Bern3, LBAP-A, LBAP-C, LBAP-D, LBAP-F, LBAP-G, LBAP-T, S7, WCA5	NA

Species Name	Grid Reference	Date	Recorder(s)	Abundance	Record/Sample Type	Site Name	Notes	Dataset ID	Lists	V
<i>Centaurea cyanus</i> (Cornflower / Glas yr Yd)	SJ0374 (Estimated (Centroid of Site))	1850	R M Norman			St Asaph		D0101/001/01	BAP, GBNNSIP, LBAP-C, LBAP-G, LI-49[LR], LI- 50[LR], LI-VP- 50[LR], LI-VP- 51[LR], S7, WRL- VPTCR	PC
<i>Cerastium fontanum</i> (Common Mouse- ear / Clust-y- Llygoden Gulddail)	SJ0151673725 (Supplied by Original Recorder)	10/04/2018	Joshua Styles			Unit 7, St. Asaphs Business Park		D1798/004/01	BAP	PC
<i>Cerastium fontanum</i> (Common Mouse- ear / Clust-y- Llygoden Gulddail)	SJ024744 (Supplied by Original Recorder (Centroid of Site))	19/06/2019	Matt Moss			Greengates Farm, St Asaph	Phase one habitat survey - netural and/or semi- improved grassland.	D1428/087/01	BAP	PC
<i>Cerastium fontanum</i> (Common Mouse- ear / Clust-y- Llygoden Gulddail)	SJ012742 (Estimated (Centroid of Site))	3 records, all on 29/05/2015	Joe Phillips			Glascoed Nature Reserve; Field 16;Field 79;Field 1014		D1531/002/01	BAP	PC
<i>Cerastium fontanum</i> (Common Mouse- ear / Clust-y- Llygoden Gulddail)	SJ01717436	23/08/2016	Tim Yardley			St Asaph Business Park, 'Move on Accommodation'	Phase one (extended) survey: Grassland and tall ruderals.	D1428/045/01	BAP	PC

Species Name	Grid Reference	Date	Recorder(s)	Abundance	Record/Sample Type	Site Name	Notes	Dataset ID	Lists	V
<i>Cerastium fontanum</i> (Common Mouse-ear / Clust-y-Llygoden Gulddail)	SJ030743 (Estimated (From Recorder's Map))	16/07/2015	Emily Meilleur; Graeame Kay; Jennifer Towill; Recording Group			St Asaph		D1274/001/01	BAP	KC
<i>Cerastium fontanum</i> (Common Mouse-ear / Clust-y-Llygoden Gulddail)	SJ01347503 (Estimated (From Recorder's Map))	15/07/2003	Anon			A55, target note 2	Central reservation	D0026/142/01	BAP	PC
<i>Cerastium fontanum</i> (Common Mouse-ear / Clust-y-Llygoden Gulddail)	SJ01477493 (Estimated (From Recorder's Map))	15/07/2003	Anon			A55, target note 5	Verge	D0026/142/01	BAP	PC
<i>Cerastium fontanum</i> (Common Mouse-ear / Clust-y-Llygoden Gulddail)	SJ01567488 (Estimated (From Recorder's Map))	15/07/2003	Anon			A55, target note 5	Verge	D0026/142/01	BAP	PC
<i>Cerastium fontanum</i> (Common Mouse-ear / Clust-y-Llygoden Gulddail)	SJ0373	02/08/2013	Williams, D.			St. Asaph South	River bank and amenity parkland	D1169/004/02	BAP	NA

Species Name	Grid Reference	Date	Recorder(s)	Abundance	Record/Sample Type	Site Name	Notes	Dataset ID	Lists	V
<i>Cerastium fontanum</i> (Common Mouse-ear / Clust-y-Llygoden Gulddail)	SJ0173	02/08/2016	Stead, M.O.			Groesffordd Marli East		D1169/004/02	BAP	NA
<i>Charadrius dubius</i> (Little Ringed Plover / Cwtiad Torchog Bach)	SJ07 (Approximate)	22 records, between 18/05/2011 and 27/06/2021	Mr Bill Myerscough; Mr S Hughes; Simon Hughes	2; 3; 4; 1		-Withheld-	-Withheld-	D1297/027/01 , D1297/047/01 , D1297/040/01 , D1297/025/01	Bern2, Bonn2, LBAP-C, WCA1.1	PC
<i>Chiroptera</i> (Bat / Ystlum)	SJ0274 (Supplied by Original Recorder (Centroid of Site))	28/08/2018	Rhian Hughes			-Withheld-	-Withheld-	D1428/087/01	Bern2, Bonn2, CHS2, HDir4, LBAP-T, WCA5	PC
<i>Chiroptera</i> (Bat / Ystlum)	SJ0374	17/06/1999	Karl Martin		Bat Roost	-Withheld-	-Withheld-	D1486/001/01	Bern2, Bonn2, CHS2, HDir4, LBAP-T, WCA5	NA
<i>Chiroptera</i> (Bat / Ystlum)	SJ0374	20/08/1986	Anon	20	Bat Roost	-Withheld-	-Withheld-	D1486/001/01	Bern2, Bonn2, CHS2, HDir4, LBAP-T, WCA5	NA
<i>Chiroptera</i> (Bat / Ystlum)	SJ0374	30/07/1984	A. Deadman	c.30	Bat Roost	-Withheld-	-Withheld-	D1486/001/01	Bern2, Bonn2, CHS2, HDir4, LBAP-T, WCA5	NA
<i>Chiroptera</i> (Bat / Ystlum)	SJ0374	1997	Anon	100	Bat Roost	-Withheld-	-Withheld-	D1486/001/01	Bern2, Bonn2, CHS2, HDir4, LBAP-T, WCA5	NA
<i>Chiroptera</i> (Bat / Ystlum)	SJ0275 (Estimated (Centroid of Site))	~ 2005	BASC Recorder (15539856-2)			-Withheld-	-Withheld-	D0132/001/02	Bern2, Bonn2, CHS2, HDir4, LBAP-T, WCA5	PC
<i>Chiroptera</i> (Bat / Ystlum)	SJ0374 (Selected from Interactive Map)	26/09/2018	Christian Middle	Droppings	Bat Roost	-Withheld-	-Withheld-	D1117/001/01	Bern2, Bonn2, CHS2, HDir4, LBAP-T, WCA5	PC

Species Name	Grid Reference	Date	Recorder(s)	Abundance	Record/Sample Type	Site Name	Notes	Dataset ID	Lists	V
<i>Chroicocephalus ridibundus</i> (Black-headed Gull / Gwylan Benddu)	SJ0174 (Approximate)	27 records, between 16/11/2010 and 03/11/2021	Simon Hughes; Phillip Gatley; Mr S Hughes	8; 11; 7; 12; 14; 18; 24; 45; 50; 25; 4; 150; 120; 30; 35		St Asaph, Business Park; St Asaph Business Park	Birdtrack;; BirdTrack	D1297/025/01 , D1297/047/01 , D1297/027/01 , D1297/040/01	BDir2.2, LBAP-G, RL-VU, S7, UKBA, WBR	PC, UA
<i>Chroicocephalus ridibundus</i> (Black-headed Gull / Gwylan Benddu)	SJ0373	4 records, between 17/12/2016 and 01/01/2017	Graham Jones; Malcolm Fairley; SA Burke	3; 8		St Asaph, S	BirdTrack	D1297/025/01	BDir2.2, LBAP-G, RL-VU, S7, UKBA, WBR	PC
<i>Chroicocephalus ridibundus</i> (Black-headed Gull / Gwylan Benddu)	SJ0273	7 records, between 16/02/2016 and 26/03/2018	Simon Hughes	45; 12; 24; 25; 30; 35		St Asaph, SW	BirdTrack	D1297/025/01	BDir2.2, LBAP-G, RL-VU, S7, UKBA, WBR	PC
<i>Chroicocephalus ridibundus</i> (Black-headed Gull / Gwylan Benddu)	SJ0374 (Approximate)	10 records, between 22/03/2010 and 26/11/2021	Alex Humphreys-Jones; John Jones; Rob Swift; Jack Davies; Joe O'Hanlon; Simon Hughes; Mark Nightingale; Mr S Hughes; Andrew Wallbank	2; 50; 14; 20	Reported to recorder	St Asaph	BirdTrack; Survey; Observer data	D1297/025/01 , D1297/047/01 , D0062/008/01	BDir2.2, LBAP-G, RL-VU, S7, UKBA, WBR	PC, UA, NA
<i>Chroicocephalus ridibundus</i> (Black-headed Gull / Gwylan Benddu)	SJ0175 (Approximate)	3 records, between 16/02/2016 and 06/03/2021	Mr S Hughes; Simon Hughes	6; 50; 20		Bodelwyddan, far E	BirdTrack	D1297/047/01 , D1297/025/01	BDir2.2, LBAP-G, RL-VU, S7, UKBA, WBR	UA, PC
<i>Chroicocephalus ridibundus</i> (Black-headed Gull / Gwylan Benddu)	SJ0274 (Approximate)	9 records, between 04/02/2016 and 23/03/2021	Mr S Hughes; Simon Hughes; Peter Kirk	9; 40; 5; 22; 26		St Asaph W; St Asaph, W	BirdTrack	D1297/047/01 , D1297/025/01	BDir2.2, LBAP-G, RL-VU, S7, UKBA, WBR	UA, PC

Species Name	Grid Reference	Date	Recorder(s)	Abundance	Record/Sample Type	Site Name	Notes	Dataset ID	Lists	V
<i>Chroicocephalus ridibundus</i> (Black-headed Gull / Gwylan Benddu)	SJ0173 (Approximate)	17 records, between 10/02/2015 and 24/03/2020	Simon Hughes; Mr S Hughes	4; 6; 11; 25; 36; 40; 12; 9; 30		Cefn Meiriadog, NE	BirdTrack; Bird Track	D1297/025/01 , D1297/039/01 , D1297/040/01	BDir2.2, LBAP-G, RL-VU, S7, UKBA, WBR	PC
<i>Chroicocephalus ridibundus</i> (Black-headed Gull / Gwylan Benddu)	SJ0375	2 records, between 02/06/2014 and 13/02/2018	Simon Hughes; David Richardson	350; 4	Reported to recorder	Rhydyddauddwr Farm, St Asaph, N	Survey: Observer data	D1297/025/01 , D0062/008/01	BDir2.2, LBAP-G, RL-VU, S7, UKBA, WBR	PC, NA
<i>Chroicocephalus ridibundus</i> (Black-headed Gull / Gwylan Benddu)	SJ035747	21/12/2016	Mr J Jones			St Asaph		D1297/021/01	BDir2.2, LBAP-G, RL-VU, S7, UKBA, WBR	PC
<i>Coenonympha pamphilus</i> (Small Heath / Gweirlöyn Bach y Waun)	SJ018741	2 records, both on 29/05/2012	S Hughes; S.Hughes	1 Adult; 1		St Asaph		D1762/001/01 , D1858/001/02	BAP, LBAP-G, RL-NT, S7	PC, NA
<i>Coenonympha pamphilus</i> (Small Heath / Gweirlöyn Bach y Waun)	SJ013740 (Approximate)	16/07/2019	Kate Wilson	3 Adult		Glascoed		D1531/001/01	BAP, LBAP-G, RL-NT, S7	PC
<i>Cuculus canorus</i> (Cuckoo / Cog)	SJ0173 (Estimated (From Recorder's Map))	02/06/2009	Anon - Black and Veatch			Gwynt-Y-Mor Substation		D1833/001/01	BAP, LBAP-C, LBAP-D, LBAP-F, LBAP-G, RL-VU, S7, UKBR, WBR	PC
<i>Cuculus canorus</i> (Cuckoo / Cog)	SJ0374	14/08/2009	Roger Bagguley	1	Reported to recorder	St Asaph	Survey: Observer data	D0062/008/01	BAP, LBAP-C, LBAP-D, LBAP-F, LBAP-G, RL-VU, S7, UKBR, WBR	NA

Species Name	Grid Reference	Date	Recorder(s)	Abundance	Record/Sample Type	Site Name	Notes	Dataset ID	Lists	V
<i>Cygnus cygnus</i> (Whooper Swan / Alarch y Gogledd)	SJ0374	07/11/2009	Tony Cumberlidge	4	Reported to recorder	St Asaph	In flooded field by the river from the A55 this afternoon. Survey: Birdguides data	D0062/008/01	BDir1, Bern2, Bonn2, GBNNSIP, LBAP-C, LBAP-G, RL-EN, UKBA, WCA1.1	NA
<i>Emberiza schoeniclus</i> (Reed Bunting / Bras y Cyrs)	SJ0374	24/01/2009 to 25/01/2009	Anon				Occurrence ID: NBN-GA000656-BGBW2009-16431792-106729167	D1852/002/01	BAP, Bern2, LBAP-C, LBAP-D, LBAP-F, LBAP-G, S7, UKBA, WBA	PC
<i>Emberiza schoeniclus</i> (Reed Bunting / Bras y Cyrs)	SJ013740 (Approximate)	11/07/2014	Nigel Douglas	1 Male		Glascoed		D1531/001/01	BAP, Bern2, LBAP-C, LBAP-D, LBAP-F, LBAP-G, S7, UKBA, WBA	PC
<i>Erinaceus europaeus</i> (Hedgehog / Draenog)	SJ03347421 (Selected from Interactive Map)	09/04/2021	Tracy Pierce	1 Adult	Live Sighting	The Old Deanery, Dean's walk, LL17 0NE St. Asaph.		D1383/001/01	BAP, Bern3, LBAP-A, LBAP-C, LBAP-F, LBAP-G, RL-VU, S7, WRL-TM[VU]	KC
<i>Erinaceus europaeus</i> (Hedgehog / Draenog)	SJ01337392 (Selected from Interactive Map)	04/05/2021	Kate Wilson	1 Adult	Dead on road	Glascoed road		D1117/001/01	BAP, Bern3, LBAP-A, LBAP-C, LBAP-F, LBAP-G, RL-VU, S7, WRL-TM[VU]	PC
<i>Erinaceus europaeus</i> (Hedgehog / Draenog)	SJ019739 (Approximate)	10/05/2021	Bleddyn Williams	2 Adult	Dead on road	Glascoed Road, St Asaph	Aled Cottle	D1383/001/01	BAP, Bern3, LBAP-A, LBAP-C, LBAP-F, LBAP-G, RL-VU, S7, WRL-TM[VU]	PC
<i>Erinaceus europaeus</i> (Hedgehog / Draenog)	SJ03097430 (Selected from Interactive Map)	13/06/2021	Tracy Pierce	1 Juvenile	Live Sighting	Ashley court. St. Asaph		D1383/001/01	BAP, Bern3, LBAP-A, LBAP-C, LBAP-F, LBAP-G, RL-VU, S7, WRL-TM[VU]	UA
<i>Erinaceus europaeus</i> (Hedgehog / Draenog)	SJ03227444 (Selected from Interactive Map)	12/07/2021	Tracy Pierce	2 Juvenile	Live Sighting	Lon Y Parc. St. Asaph		D1383/001/01	BAP, Bern3, LBAP-A, LBAP-C, LBAP-F, LBAP-G, RL-VU, S7, WRL-TM[VU]	UA

Species Name	Grid Reference	Date	Recorder(s)	Abundance	Record/Sample Type	Site Name	Notes	Dataset ID	Lists	V
<i>Erinaceus europaeus</i> (Hedgehog / Draenog)	SJ015740 (Selected from Interactive Map)	14/07/2021	Tracy Pierce	1	Live Sighting	Bowen court. St. Asaph		D1383/001/01	BAP, Bern3, LBAP-A, LBAP-C, LBAP-F, LBAP-G, RL-VU, S7, WRL-TM[VU]	UA
<i>Erinaceus europaeus</i> (Hedgehog / Draenog)	SJ03327386 (Selected from Interactive Map)	07/09/2021	Tracy Pierce	1 Juvenile	Live Sighting	Glascoed. St. Asaph		D1383/001/01	BAP, Bern3, LBAP-A, LBAP-C, LBAP-F, LBAP-G, RL-VU, S7, WRL-TM[VU]	UA
<i>Erinaceus europaeus</i> (Hedgehog / Draenog)	SJ0336974226 (Selected from Interactive Map)	16/09/2021	Tracy Pierce	1 Adult; 1 Juvenile	Live Sighting	Dean's Walk, Saint Asaph LL17 0NE		D1383/001/01	BAP, Bern3, LBAP-A, LBAP-C, LBAP-F, LBAP-G, RL-VU, S7, WRL-TM[VU]	UA
<i>Erinaceus europaeus</i> (Hedgehog / Draenog)	SJ0335774233 (Selected from Interactive Map)	2 records, between 07/10/2021 and 20/10/2021	Tracy Pierce	1 Adult; 1 Juvenile	Live Sighting/Camera trap	The Old Deanery. St. Asaph		D1383/001/01	BAP, Bern3, LBAP-A, LBAP-C, LBAP-F, LBAP-G, RL-VU, S7, WRL-TM[VU]	UA
<i>Erinaceus europaeus</i> (Hedgehog / Draenog)	SJ03357425 (Selected from Interactive Map)	22/05/2021	Tracy Pierce	1 Adult	Live Sighting	Ashley court. St. Asaph		D1383/001/01	BAP, Bern3, LBAP-A, LBAP-C, LBAP-F, LBAP-G, RL-VU, S7, WRL-TM[VU]	UA
<i>Erynnis tages</i> (Dingy Skipper / Gwibiwr Llwyd)	SJ018741 (Observation Point Grid Reference)	14/05/2021	Tony Cumberlidge	1		St.Asaph Business Park		D1117/001/01	BAP, LBAP-C, LBAP-F, LBAP-G, RL-VU, S7	KC
<i>Erynnis tages</i> (Dingy Skipper / Gwibiwr Llwyd)	SJ017742 (Supplied by Original Recorder)	2 records, both on 03/06/2021	Simon Hughes; S Hughes	1 Adult; 1 Adult	Live Sighting	St Asaph	Daytime observation	D1117/001/01 , D1958/006/01	BAP, LBAP-C, LBAP-F, LBAP-G, RL-VU, S7	KC, NA
<i>Erynnis tages</i> (Dingy Skipper / Gwibiwr Llwyd)	SJ012742 (Estimated Centroid of Site)	01/06/2022	Naomi Chapple-Parry; Kate Wilson	1		Glascoed		D1531/001/01	BAP, LBAP-C, LBAP-F, LBAP-G, RL-VU, S7	PC

Species Name	Grid Reference	Date	Recorder(s)	Abundance	Record/Sample Type	Site Name	Notes	Dataset ID	Lists	V
<i>Falco columbarius</i> (Merlin / Cudyll Bach)	SJ07	3 records, between 28/02/2009 and 26/12/2009	Tony Cumberlidge; Anon (BirdGuides)	1; 1 Female	Reported to recorder	-Withheld-	-Withheld-	D0062/008/01	BDir1, Bern2, Bonn2, CITES-A, LBAP-C, LBAP-D, LBAP-F, LBAP-G, RL-EN, UKBR, WBA, WCA1.1	NA
<i>Falco peregrinus</i> (Peregrine / Hebog Tramor)	SJ07	16/12/2008	Kylie Jones	1 Adult	Field record	-Withheld-	-Withheld-	D1398/002/01	BDir1, Bern2, Bonn2, CITES-A, GBNNSIP, LBAP-A, LBAP-C, LBAP-G, WCA1.1	PC
<i>Falco peregrinus</i> (Peregrine / Hebog Tramor)	SJ07	15/02/2016	Simon Hughes	1		-Withheld-	-Withheld-	D1297/025/01	BDir1, Bern2, Bonn2, CITES-A, GBNNSIP, LBAP-A, LBAP-C, LBAP-G, WCA1.1	PC
<i>Falco peregrinus</i> (Peregrine / Hebog Tramor)	SJ07	02/02/2016	Simon Hughes	1		-Withheld-	-Withheld-	D1297/025/01	BDir1, Bern2, Bonn2, CITES-A, GBNNSIP, LBAP-A, LBAP-C, LBAP-G, WCA1.1	PC
<i>Falco peregrinus</i> (Peregrine / Hebog Tramor)	SJ07	5 records, between 25/01/2011 and 03/04/2019	Mr S Hughes; Simon Hughes	1; 2		-Withheld-	-Withheld-	D1297/027/01 , D1297/025/01	BDir1, Bern2, Bonn2, CITES-A, GBNNSIP, LBAP-A, LBAP-C, LBAP-G, WCA1.1	PC
<i>Falco peregrinus</i> (Peregrine / Hebog Tramor)	SJ07	24/12/2016	Liam Langley			-Withheld-	-Withheld-	D1297/025/01	BDir1, Bern2, Bonn2, CITES-A, GBNNSIP, LBAP-A, LBAP-C, LBAP-G, WCA1.1	PC
<i>Falco subbuteo</i> (Hobby / Hebog yr Ehedydd)	SJ07	20/07/2015	Simon Hughes	1		-Withheld-	-Withheld-	D1297/025/01	Bern2, Bonn2, CITES-A, LBAP-C, LBAP-G, WBA, WCA1.1	PC
<i>Falco subbuteo</i> (Hobby / Hebog yr Ehedydd)	SJ07	02/06/2007	Declan Savage	1		-Withheld-	-Withheld-	D1297/025/01	Bern2, Bonn2, CITES-A, LBAP-C, LBAP-G, WBA, WCA1.1	PC
<i>Falco subbuteo</i> (Hobby / Hebog yr Ehedydd)	SJ07	27/07/2015	Simon Hughes	1		-Withheld-	-Withheld-	D1297/025/01	Bern2, Bonn2, CITES-A, LBAP-C, LBAP-G, WBA, WCA1.1	PC

Species Name	Grid Reference	Date	Recorder(s)	Abundance	Record/Sample Type	Site Name	Notes	Dataset ID	Lists	V
<i>Falco tinnunculus</i> (Kestrel / Cudyll Coch)	SJ0174 (Approximate)	16 records, between 20/09/2009 and 13/04/2021	Jim Hulse; Simon Hughes; Mr S Hughes; Robin Sandham	1; 2; 1 Female	Reported to recorder	St Asaph, Business Park; St Asaph Business Park	Survey: Observer data; BirdTrack;; BirdTrack; pair. Survey: Observer data	D0062/008/01 , D1297/025/01 , D1297/047/01 , D1297/027/01 , D1297/040/01	Bern2, Bonn2, CITES-A, LBAP-A, LBAP-C, LBAP-D, LBAP-F, LBAP-G, RL-VU, S7, UKBA, WBR	NA, PC, UA
<i>Falco tinnunculus</i> (Kestrel / Cudyll Coch)	SJ012742 (Estimated (Centroid of Site))	2 records, between 29/05/2015 and 26/04/2022	Joe Phillips; Naomi Chapple-Parry	1		Glascoed Nature Reserve; Glascoed	Hovering nearby	D1531/002/01 , D1531/001/01	Bern2, Bonn2, CITES-A, LBAP-A, LBAP-C, LBAP-D, LBAP-F, LBAP-G, RL-VU, S7, UKBA, WBR	PC, UA
<i>Falco tinnunculus</i> (Kestrel / Cudyll Coch)	SJ0374	2 records, between 14/08/2009 and 01/01/2018	Mark Nightingale; Roger Bagguley	1 Male	Reported to recorder	St Asaph	Survey: Observer data	D1297/025/01 , D0062/008/01	Bern2, Bonn2, CITES-A, LBAP-A, LBAP-C, LBAP-D, LBAP-F, LBAP-G, RL-VU, S7, UKBA, WBR	PC, NA
<i>Falco tinnunculus</i> (Kestrel / Cudyll Coch)	SJ013740 (Approximate)	14 records, between 19/09/2014 and 09/02/2021	Kate Wilson; Nigel Douglas; Karl Martin	1 Full-Grown; 1; Present Full-Grown		Glascoed	It swooped and caught prey in the 2nd field	D1531/001/01	Bern2, Bonn2, CITES-A, LBAP-A, LBAP-C, LBAP-D, LBAP-F, LBAP-G, RL-VU, S7, UKBA, WBR	PC, UA
<i>Falco tinnunculus</i> (Kestrel / Cudyll Coch)	SJ0173	5 records, between 21/02/2012 and 31/01/2017	Ian Roberts; Simon Hughes	1; 1 Male		Cefn Meiriadog, NE	BirdTrack. Activity: H; BirdTrack; Bird Track	D1297/025/01	Bern2, Bonn2, CITES-A, LBAP-A, LBAP-C, LBAP-D, LBAP-F, LBAP-G, RL-VU, S7, UKBA, WBR	PC
<i>Falco tinnunculus</i> (Kestrel / Cudyll Coch)	SJ0375	19/02/2016	Alex Humphreys-Jones	1		Rhydyddauddwr Farm, St Asaph, N	BirdTrack	D1297/025/01	Bern2, Bonn2, CITES-A, LBAP-A, LBAP-C, LBAP-D, LBAP-F, LBAP-G, RL-VU, S7, UKBA, WBR	PC
<i>Falco tinnunculus</i> (Kestrel / Cudyll Coch)	SJ02177460 (Selected from Interactive Map)	June 2021	Joel Walley	1 Adult Male; 1 Adult Female		Denbighshire Tree Nursery	A pair were seen entering the barns on site, and feeding across the fields on site frequently throughout the spring/summer of 2021. No young were seen, so uncertain if they nested.	D1117/001/01	Bern2, Bonn2, CITES-A, LBAP-A, LBAP-C, LBAP-D, LBAP-F, LBAP-G, RL-VU, S7, UKBA, WBR	UA
<i>Falco tinnunculus</i> (Kestrel / Cudyll Coch)	SJ0274	2 records, between 28/04/2011 and 06/03/2015	Simon Hughes; Ian M Spence	1 Male; 1	Reported to recorder	St Asaph, W	Survey: Observer data; BirdTrack	D0062/008/01 , D1297/025/01	Bern2, Bonn2, CITES-A, LBAP-A, LBAP-C, LBAP-D, LBAP-F, LBAP-G, RL-VU, S7, UKBA, WBR	NA, PC

Species Name	Grid Reference	Date	Recorder(s)	Abundance	Record/Sample Type	Site Name	Notes	Dataset ID	Lists	V
<i>Fringilla montifringilla</i> (Brambling / Pinc y Mynydd)	SJ0373	17/12/2016	Graham Jones	1		St Asaph, S	Birdtrack. Feeding with Chaffinch	D1297/025/01	LBAP-C, WCA1.1	PC
<i>Ichthyaetus melanocephalus</i> (Mediterranean Gull / Gwylan Môr y Canoldir)	SJ0374	2 records, between 14/11/2009 and 15/11/2009	Tony Cumberlidge	1 Adult	Reported to recorder	St Asaph	In flooded fields by the A55 this afternoon. Survey: Birdguides data; Still on flooded fields by the A55 this afternoon. Survey: Birdguides data	D0062/008/01	BDir1, Bern2, Bonn2, LBAP-C, UKBA, WBA, WCA1.1	NA
<i>Ichthyaetus melanocephalus</i> (Mediterranean Gull / Gwylan Môr y Canoldir)	SJ0274	04/02/2016	Simon Hughes	1		St Asaph, W	BirdTrack	D1297/025/01	BDir1, Bern2, Bonn2, LBAP-C, UKBA, WBA, WCA1.1	PC
<i>Juniperus communis subsp. communis</i> (Common Juniper)	SJ0273	1970	Anon	Present		Coed-yr-esgob, St Asaph	Habitat: Limestone grassland/scrub	D0996/001/02	BAP, LI-51[LR], S7	NA
<i>Larus argentatus</i> (Herring Gull / Gwylan y Penwaig)	SJ013740 (Approximate)	3 records, between 14/01/2016 and 11/05/2017	Paul Furnborough; Tony Curty; Kate Wilson; Karl Martin	Present; 80 Full-Grown; Present Full-Grown		Glascoed	Seen by Tony, high confidence.	D1531/001/01	BAP, BDir2.2, LBAP-C, LBAP-G, RL-DD, RL-EN, S7, UKBR, WBR	PC
<i>Larus argentatus</i> (Herring Gull / Gwylan y Penwaig)	SJ0174 (Approximate)	38 records, between 11/11/2010 and 06/06/2021	Simon Hughes; Bill R Myerscough; Mr Bill Myerscough; Mr S Hughes	8; 9; 11; 5; 4; 6; 12; 22; 23; 28; 40; 14; 1; 3; 2; 50; 24		St Asaph, Business Park; SJ0174 St Asaph, Business Park; St Asaph Business Park	Birdtrack;; BirdTrack. Activity: H; BirdTrack; Breeding status: H; Breeding details: Permanent territory (T); Roof nesting on an industrial unit. Breeding details: Occupied nest (ON); Possible breeding	D1297/025/01 , D1297/027/01 , D1297/047/01 , D1297/040/01	BAP, BDir2.2, LBAP-C, LBAP-G, RL-DD, RL-EN, S7, UKBR, WBR	PC, UA

Species Name	Grid Reference	Date	Recorder(s)	Abundance	Record/Sample Type	Site Name	Notes	Dataset ID	Lists	V
<i>Larus argentatus</i> (Herring Gull / Gwylan y Penwaig)	SJ0275	11/04/2015	Neville Wright	2		St Asaph, NW	BirdTrack	D1297/025/01	BAP, BDir2.2, LBAP-C, LBAP-G, RL-DD, RL-EN, S7, UKBR, WBR	PC
<i>Larus argentatus</i> (Herring Gull / Gwylan y Penwaig)	SJ0373	2 records, between 27/12/2016 and 01/01/2017	Malcolm Fairley; SA Burke			St Asaph, S	BirdTrack	D1297/025/01	BAP, BDir2.2, LBAP-C, LBAP-G, RL-DD, RL-EN, S7, UKBR, WBR	PC
<i>Larus argentatus</i> (Herring Gull / Gwylan y Penwaig)	SJ0273	9 records, between 16/02/2016 and 03/05/2018	Simon Hughes	20; 12; 7; 14; 16; 9; 10		St Asaph, SW	BirdTrack	D1297/025/01	BAP, BDir2.2, LBAP-C, LBAP-G, RL-DD, RL-EN, S7, UKBR, WBR	PC
<i>Larus argentatus</i> (Herring Gull / Gwylan y Penwaig)	SJ0374 (Approximate)	25 records, between 14/04/2005 and 26/11/2021	Alex Humphreys- Jones; Jack Davies; John Jones; Rob Swift; Steven Davies; Susan J Morris; Joe O'Hanlon; Simon Hughes; Mark Nightingale; Mr S Hughes; Mr R Edwards; Mr Tiernan Hughes; Stuart Smith; Re...	1; 4; 6; 9; 2; 10; 20; 24; 50; 300	Reported to recorder	St Asaph; 3 Old Walls, Saint Asaph; River Elwy at St Asaph	BirdTrack; Survey: Observer data	D1297/025/01 , D1297/047/01 , D1297/027/01 , D1297/040/01 , D0346/001/01 , D0062/008/01	BAP, BDir2.2, LBAP-C, LBAP-G, RL-DD, RL-EN, S7, UKBR, WBR	PC, UA, NA
<i>Larus argentatus</i> (Herring Gull / Gwylan y Penwaig)	SJ0175 (Approximate)	4 records, between 16/02/2016 and 06/03/2021	Mr S Hughes; Simon Hughes	12; 10; 75; 40		Bodelwyddan, far E	BirdTrack	D1297/047/01 , D1297/025/01	BAP, BDir2.2, LBAP-C, LBAP-G, RL-DD, RL-EN, S7, UKBR, WBR	UA, PC
<i>Larus argentatus</i> (Herring Gull / Gwylan y Penwaig)	SJ0274 (Approximate)	8 records, between 04/02/2016 and 23/03/2021	Mr S Hughes; Simon Hughes	14; 4; 9; 12; 18		St Asaph W; St Asaph, W	BirdTrack	D1297/047/01 , D1297/025/01	BAP, BDir2.2, LBAP-C, LBAP-G, RL-DD, RL-EN, S7, UKBR, WBR	UA, PC

Species Name	Grid Reference	Date	Recorder(s)	Abundance	Record/Sample Type	Site Name	Notes	Dataset ID	Lists	V
<i>Larus argentatus</i> (Herring Gull / Gwylan y Penwaig)	SJ0173 (Estimated (From Recorder's Map); Approximate)	20 records, between 09/04/2009 and 24/03/2020	Anon - Black and Veatch; Simon Hughes; Mr S Hughes	6; 7; 9; 25; 12; 14; 35; 4; 3; 40; 8		Gwynt-Y-Mor Substation; Cefn Meiriadog, NE	BirdTrack	D1833/001/01 , D1297/025/01 , D1297/027/01 , D1297/039/01 , D1297/040/01	BAP, BDir2.2, LBAP-C, LBAP-G, RL-DD, RL-EN, S7, UKBR, WBR	PC
<i>Larus argentatus</i> (Herring Gull / Gwylan y Penwaig)	SJ0375	3 records, between 02/06/2014 and 13/02/2018	Simon Hughes; David Richardson	25; 35; 2	Reported to recorder	Rhydyddauddwr Farm, St Asaph, N	BirdTrack; Survey: Observer data	D1297/025/01 , D0062/008/01	BAP, BDir2.2, LBAP-C, LBAP-G, RL-DD, RL-EN, S7, UKBR, WBR	PC, NA
<i>Larus argentatus</i> (Herring Gull / Gwylan y Penwaig)	SJ035747	21/12/2016	Mr J Jones			St Asaph		D1297/021/01	BAP, BDir2.2, LBAP-C, LBAP-G, RL-DD, RL-EN, S7, UKBR, WBR	PC
<i>Lepus europaeus</i> (Hare / Ysgyfarnog)	SJ07 (Estimated (Centroid of Site))	~ 2005	BASC Recorder (15539856-2)			-Withheld-	-Withheld-	D0132/001/02	BAP, LBAP-A, LBAP-C, LBAP-D, LBAP-F, LBAP-G, LBAP-S, S7	PC
<i>Lepus europaeus</i> (Hare / Ysgyfarnog)	SJ07 (Estimated (Centroid of Site))	~ 2005	BASC Recorder (13133160-1)			-Withheld-	-Withheld-	D0132/001/02	BAP, LBAP-A, LBAP-C, LBAP-D, LBAP-F, LBAP-G, LBAP-S, S7	PC
<i>Linaria cannabina</i> (Linnet / Llinos)	SJ013740 (Approximate)	09/05/2017	Kate Wilson	2 Full-Grown		Glascoed		D1531/001/01	BAP, Bern2, LBAP-A, LBAP-C, LBAP-D, LBAP-F, LBAP-G, RL-NT, S7, UKBR, WBR	PC

Species Name	Grid Reference	Date	Recorder(s)	Abundance	Record/Sample Type	Site Name	Notes	Dataset ID	Lists	V
<i>Linaria cannabina</i> (Linnet / Llinos)	SJ0174 (Approximate)	12 records, between 06/04/2011 and 19/04/2021	Mr Bill Myerscough; Mr S Hughes; Simon Hughes; Bill R Myerscough	3; 2; 1; 1 Female; 1 Male; 5	Reported to recorder	SJ0174 St Asaph, Business Park; St Asaph Business Park; St Asaph, Business Park	Including a male attacking his own image in a car wing mirror!!, one and off for at least 15 minutes, in the Glyndwr University car park. Breeding status: N; Breeding status: P; Breeding details: Nesting habitat (H); Including a male attacking his own image in a car wing mirror!!, one and off for at least 15 minutes, in the Glyndwr University car park. Probable breeding; Probable breeding; Survey: Observer data; BirdTrack. Activity: P; Birdtrack. Pair with 2 fledged young Glascoed Nature Reser...	D1297/027/01 , D1297/047/01 , D1297/040/01 , D0062/008/01 , D1297/025/01	BAP, Bern2, LBAP-A, LBAP-C, LBAP-D, LBAP-F, LBAP-G, RL-NT, S7, UKBR, WBR	PC, UA, NA
<i>Linaria cannabina</i> (Linnet / Llinos)	SJ012743	12/07/2008	Kylie Jones	12 Adult	Field record	Glascoed Nature Reserve	Flock	D1398/002/01	BAP, Bern2, LBAP-A, LBAP-C, LBAP-D, LBAP-F, LBAP-G, RL-NT, S7, UKBR, WBR	PC
<i>Linaria cannabina</i> (Linnet / Llinos)	SJ0173	2 records, between 10/02/2015 and 05/04/2017	Simon Hughes	2; 3		Cefn Meiriadog, NE	Bird Track; BirdTrack	D1297/025/01	BAP, Bern2, LBAP-A, LBAP-C, LBAP-D, LBAP-F, LBAP-G, RL-NT, S7, UKBR, WBR	PC
<i>Linaria cannabina</i> (Linnet / Llinos)	SJ0373	17/12/2016	Graham Jones	3		St Asaph, S	BirdTrack	D1297/025/01	BAP, Bern2, LBAP-A, LBAP-C, LBAP-D, LBAP-F, LBAP-G, RL-NT, S7, UKBR, WBR	PC
<i>Linaria cannabina</i> (Linnet / Llinos)	SJ0274	2 records, between 31/03/2016 and 06/04/2017	Simon Hughes	1; 3		St Asaph, W	BirdTrack. Activity: S; BirdTrack	D1297/025/01	BAP, Bern2, LBAP-A, LBAP-C, LBAP-D, LBAP-F, LBAP-G, RL-NT, S7, UKBR, WBR	PC
<i>Linaria flavirostris</i> (Twite / Llinos y Mynydd)	SJ07	2 records, between 21/03/2012 and 21/01/2013	John D Gambles; Anon	50; 4	Reported to recorder	-Withheld-	-Withheld-	D0062/008/01 , D1297/025/01	BAP, Bern2, LBAP-C, LBAP-D, LBAP-F, LBAP-G, LBAP-S, S7, UKBR, WBR	NA, PC

Species Name	Grid Reference	Date	Recorder(s)	Abundance	Record/Sample Type	Site Name	Notes	Dataset ID	Lists	V
<i>Lissotriton</i>	SJ0120374208 (Selected from Interactive Map)	24 records, between 15/05/2006 and 18/05/2022	Kylie Jones - Mattock; Remani Jones; Rachel Jarvis; Kylie Jones - Mattock; Jacinta Williams; Rachel Jarvis; Adrian Hibbert; Kylie Jones - Mattock; Mandy Cartwright; Anon; Leah Williams; Paul Furnbo...	1 Adult Female; 9 Adult (Sex Unknown); 2 Adult Female; 1 Adult Female; 8 Adult (Sex Unknown); 3 Adult (Sex Unknown); 9 Adult Female; 4 Female; 10 Adult Female; 6 Adult (Sex Unknown); 4 Adult Female...	Torch Count	St Asaph Business Park - Glas Coed: SA007		D1320/014/01	Bern3, WCA5	NA, UA
<i>Lissotriton</i>	SJ0124674232 (Selected from Interactive Map)	21 records, between 28/04/2005 and 18/05/2022	Kylie Jones - Mattock; Remani Jones; Rachel Jarvis; Kylie Jones - Mattock; Jacinta Williams; Rachel Jarvis; Adrian Hibbert; Kylie Jones - Mattock; Mandy Cartwright; Remani Jones; Mandy Cartwright; ...	1 Adult (Sex Unknown); 3 Adult Female; 1 Adult (Sex Unknown); 1 Adult Female; 2 Adult (Sex Unknown); 2 Adult Female; 2 Adult (Sex Unknown); 5 Adult Female; 2 Adult (Sex Unknown); 6 Adult Female; 1 ...	Torch Count	St Asaph Business Park - Glas Coed: SA008		D1320/014/01	Bern3, WCA5	NA, UA
<i>Lissotriton</i>	SJ0130674338 (Selected from Interactive Map)	15 records, between 17/05/2005 and 27/04/2022	Kylie Jones - Mattock; Remani Jones; Rachel Jarvis; Kylie Jones - Mattock; Jacinta Williams; Rachel Jarvis; Adrian Hibbert; Kylie Jones - Mattock; Mandy Cartwright; Remani Jones; Mandy Cartwright; ...	2 Adult (Sex Unknown); 3 Adult (Sex Unknown); 6 Adult (Sex Unknown); 2 Adult Female; 7 Adult Male; 1 Adult (Sex Unknown); 3 Adult Female; 8 Adult Female; 2 Adult Female; 1 Adult (Sex Unknown); 2 Fe...	Torch Count	St Asaph Business Park - Glas Coed: SA010		D1320/014/01	Bern3, WCA5	NA, UA
<i>Lissotriton</i>	SJ0122774346 (Selected from Interactive Map)	17 records, between 15/05/2006 and 24/04/2019	Kylie Jones - Mattock; Remani Jones; Rachel Jarvis; Kylie Jones - Mattock; Jacinta Williams; Rachel Jarvis; Adrian Hibbert; Kylie Jones - Mattock; Mandy Cartwright; Remani Jones; Mandy Cartwright; ...	9 Adult (Sex Unknown); 2 Adult Female; 4 Adult (Sex Unknown); 6 Adult Female; 3 Adult (Sex Unknown); 3 Adult Female; 1 Adult (Sex Unknown); 1 Female; 1 Adult Female; 5 Adult (Sex Unknown); 1 Adult ...	Torch Count	St Asaph Business Park - Glas Coed: SA011		D1320/014/01	Bern3, WCA5	NA

Species Name	Grid Reference	Date	Recorder(s)	Abundance	Record/Sample Type	Site Name	Notes	Dataset ID	Lists	V
<i>Lissotriton</i>	SJ0130074355 (Selected from Interactive Map)	12 records, between 10/04/2006 and 10/05/2017	Kylie Jones - Mattock; Remani Jones; Rachel Jarvis; Kylie Jones - Mattock; Jacinta Williams; Rachel Jarvis; Adrian Hibbert; Kylie Jones - Mattock; Mandy Cartwright; Remani Jones; Mandy Cartwright; ...	4 Adult (Sex Unknown); 1 Adult (Sex Unknown); 1 Adult Female; 3 Adult (Sex Unknown); 12 Adult Female; 7 Adult (Sex Unknown); 3 Adult (Sex Unknown); 1 Adult Female; 1 Female; 2 Adult Female; 1 Adult...	Torch Count	St Asaph Business Park - Glas Coed: SA013		D1320/014/01	Bern3, WCA5	NA
<i>Lissotriton</i>	SJ0130474371 (Selected from Interactive Map)	15 records, between 08/04/2008 and 08/05/2019	Kylie Jones - Mattock; Remani Jones; Rachel Jarvis; Kylie Jones - Mattock; Jacinta Williams; Rachel Jarvis; Adrian Hibbert; Kylie Jones - Mattock; Mandy Cartwright; Remani Jones; Mandy Cartwright; ...	10 Adult (Sex Unknown); 4 Adult (Sex Unknown); 2 Adult Female; 2 Adult (Sex Unknown); 4 Adult Female; 1 Adult (Sex Unknown); 2 Adult Female; 6 Adult Female; 16 Adult Female; 6 Adult (Sex Unknown); ...	Torch Count	St Asaph Business Park - Glas Coed: SA014		D1320/014/01	Bern3, WCA5	NA
<i>Lissotriton</i>	SJ0124274062 (Selected from Interactive Map)	24 records, between 28/04/2005 and 14/05/2021	Jacinta Williams; Kylie Jones - Mattock; Rachel Jarvis; Adrian Hibbert; Kylie Jones - Mattock; Mandy Cartwright; Remani Jones; Mandy Cartwright; William Taylor; Jacinta Williams; Kate Taylor; Sam D...	8 Adult (Sex Unknown); 1 Adult (Sex Unknown); 2 Adult Female; 2 Adult (Sex Unknown); 2 Female; 2 Adult Female; 5 Adult Female; 2 Adult (Sex Unknown); 4 Adult (Sex Unknown); 9 Adult Female; 3 Adult ...	Torch Count	St Asaph Business Park - Glas Coed: SA002		D1320/014/01	Bern3, WCA5	NA
<i>Lissotriton</i>	SJ0122274266 (Selected from Interactive Map)	25 records, between 13/05/2008 and 18/05/2022	Kylie Jones - Mattock; Jacinta Williams; Rachel Jarvis; Adrian Hibbert; Kylie Jones - Mattock; Mandy Cartwright; Remani Jones; Mandy Cartwright; Anon; Leah Williams; Paul Furnborough; Karl Martin; ...	1 Adult (Sex Unknown); 3 Adult (Sex Unknown); 1 Adult Female; 3 Adult (Sex Unknown); 4 Adult Female; 5 Adult (Sex Unknown); 3 Female; 1 Age & Sex Unknown; 4 Adult Female; 1 Age & Sex Unknown; 3 Adult	Torch Count	St Asaph Business Park - Glas Coed: SA009		D1320/014/01	Bern3, WCA5	NA, UA

Species Name	Grid Reference	Date	Recorder(s)	Abundance	Record/Sample Type	Site Name	Notes	Dataset ID	Lists	V
<i>Lissotriton</i>	SJ0123674381 (Selected from Interactive Map)	24 records, between 28/04/2005 and 18/05/2022	Kylie Jones - Mattock; Jacinta Williams; Rachel Jarvis; Adrian Hibbert; Kylie Jones - Mattock; Mandy Cartwright; Remani Jones; Mandy Cartwright; William Taylor; Jacinta Williams; Kate Taylor; Sam D...	3 Adult Female; 1 Adult (Sex Unknown); 2 Adult Female; 9 Adult Female; 2 Adult (Sex Unknown); 7 Female; 3 Adult Female; 3 Adult (Sex Unknown); 8 Adult Female; 2 Adult (Sex Unknown); 18 Adult Female...	Torch Count	St Asaph Business Park - Glas Coed: SA012		D1320/014/01	Bern3, WCA5	NA, UA
<i>Lissotriton</i>	SJ0123474099 (Selected from Interactive Map)	23 records, between 17/05/2005 and 09/04/2021	Adrian Hibbert; Kylie Jones - Mattock; Mandy Cartwright; Remani Jones; Mandy Cartwright; Becky Groves; Jacinta Williams; Kate Taylor; Sam Dyer; William Taylor; Anon; Leah Williams; Paul Furnborough...	2 Adult (Sex Unknown); 4 Adult Female; 4 Adult (Sex Unknown); 2 Adult Female; 1 Adult (Sex Unknown); 3 Adult Female; 3 Adult Female; 1 Egg; 3 Age & Sex Unknown; 3 Adult (Sex Unknown); 4 Adult (Sex ...	Torch Count	St Asaph Business Park - Glas Coed: SA003		D1320/014/01	Bern3, WCA5	NA
<i>Lissotriton</i>	SJ0168673883 (Selected from Interactive Map)	3 records, between 13/04/2011 and 07/05/2020	Philip Fermor; Rhian Hughes; Matt Cole; Rhian Hughes	3 Female; 3 Age & Sex Unknown; 2 Age & Sex Unknown	Torch Count	St Asaph Business Park - WG Land Holdings: P02		D1320/014/01	Bern3, WCA5	NA
<i>Lissotriton</i>	SJ0130074300 (Selected from Interactive Map)	12 records, between 26/04/2013 and 16/04/2021	Leah Williams; Paul Furnborough; Karl Martin; David Hill; Paul Furnborough; Leah Williams; Kate Wilson; Ian Moran; Leah Williams; Kate Wilson; Roberta Roberts; Karl Martin; Paul Furnborough; David ...	3 Adult Female; 1 Adult Female; 1 Age & Sex Unknown; 1 Adult (Sex Unknown); 4 Adult Female; 3 Adult Female; 1 Adult (Sex Unknown); 2 Adult Female; 5 Adult Female; 1 Female	Torch Count; Terrestrial disturbance	St Asaph Business Park - Glas Coed: SA015		D1320/014/01	Bern3, WCA5	NA
<i>Lissotriton</i>	SJ015742 (Selected from Interactive Map)	02/08/2005	Tony Perry; Pip Perry	Larva/Tadpole	Netted	St Asaph Business Park - WG Land Holdings: General	Merged data from 12 ponds and ditches	D1320/014/01	Bern3, WCA5	NA

Species Name	Grid Reference	Date	Recorder(s)	Abundance	Record/Sample Type	Site Name	Notes	Dataset ID	Lists	V
<i>Lissotriton</i>	SJ0173873484 (Selected from Interactive Map)	5 records, between 17/05/2017 and 14/05/2021	Rhian Hughes; Peter Kneen; Rhian Hughes; Peter Kneen; Mandy Cartwright; Sophie Johnson	1 Adult (Sex Unknown); 2 Adult Female; 13 Adult (Sex Unknown); 5 Age & Sex Unknown; 1 Age & Sex Unknown	Torch Count/Bottle trap	St Asaph Business Park - Bodelwyddan Substation: P1		D1320/014/01	Bern3, WCA5	NA
<i>Lissotriton</i>	SJ0190073408 (Selected from Interactive Map)	5 records, between 17/05/2017 and 16/04/2020	Rhian Hughes; Peter Kneen; Rhian Hughes; Peter Kneen; Sophie Johnson; Mandy Cartwright	8 Adult (Sex Unknown); 13 Adult (Sex Unknown); 20 Age & Sex Unknown; 16 Age & Sex Unknown; 1 Adult (Sex Unknown)	Torch Count/Bottle trap	St Asaph Business Park - Bodelwyddan Substation: P2		D1320/014/01	Bern3, WCA5	NA
<i>Lissotriton</i>	SJ0214373533 (Supplied by Original Recorder)	10 records, between 17/05/2017 and 11/05/2022	Rhian Hughes; Sophie Johnson; Mandy Cartwright; Mandy Cartwright; Sophie Johnson; Rhian Hughes; Philip Fermor; Rhian Hughes; Peter Kneen; Lucy Boyett; Rhian Hughes; Matt Cole	12 Adult (Sex Unknown); 9 Adult (Sex Unknown); 1 Adult (Sex Unknown); 7 Age & Sex Unknown; 18 Age & Sex Unknown; 3 Age & Sex Unknown; 3 Adult (Sex Unknown); 26 Adult (Sex Unknown); 67 Adult (Sex Un...	Torch Count	St Asaph Business Park - Bodelwyddan Substation: Pond BB8		D1320/014/01	Bern3, WCA5	NA, UA
<i>Lissotriton</i>	SJ0217673512 (Supplied by Original Recorder)	5 records, between 17/05/2017 and 11/05/2022	Rhian Hughes; Rhian Hughes; Philip Fermor; Lucy Boyett; Rhian Hughes; Matt Cole	1 Female; 1 Age & Sex Unknown; 3 Female; 2 Age & Sex Unknown; 2 Adult Female; 16 Adult (Sex Unknown)	Torch Count	St Asaph Business Park - Bodelwyddan Substation: Pond BB9		D1320/014/01	Bern3, WCA5	NA, UA
<i>Lissotriton</i>	SJ0190973475 (Selected from Interactive Map)	4 records, between 25/05/2017 and 14/05/2021	Rhian Hughes; Peter Kneen; Rhian Hughes; Peter Kneen; Mandy Cartwright; Sophie Johnson	1 Adult (Sex Unknown); 17 Age & Sex Unknown; 25 Age & Sex Unknown; 2 Adult (Sex Unknown)	Torch Count	St Asaph Business Park - Bodelwyddan Substation: P3		D1320/014/01	Bern3, WCA5	NA
<i>Lissotriton</i>	SJ0191373639 (Selected from Interactive Map)	2 records, between 09/05/2019 and 16/04/2020	Peter Kneen; Rhian Hughes; Sophie Johnson; Mandy Cartwright	13 Age & Sex Unknown; 1 Adult (Sex Unknown)	Torch Count	St Asaph Business Park - Bodelwyddan Substation: P4		D1320/014/01	Bern3, WCA5	NA
<i>Lissotriton</i>	SJ0127374251 (Supplied by Original Recorder)	2 records, between 09/04/2021 and 16/04/2021	Kate Wilson; Ian Moran; Charlotte Daly; Paul Furnborough	1 Adult Female	Torch Count	St Asaph Business Park - Glas Coed: SA018		D1320/014/01	Bern3, WCA5	NA

Species Name	Grid Reference	Date	Recorder(s)	Abundance	Record/Sample Type	Site Name	Notes	Dataset ID	Lists	V
<i>Lissotriton</i>	SJ0193873383 (Supplied by Original Recorder)	7 records, between 24/04/2019 and 11/05/2022	Sophie Johnson; Mandy Cartwright; Rhian Hughes; Philip Fermor; Peter Kneen; Rhian Hughes; Lucy Boyett	1 Adult Female; 1 Age & Sex Unknown; 7 Age & Sex Unknown; 3 Adult (Sex Unknown); 6 Adult Female; 2 Adult (Sex Unknown)	Torch Count/Bottle trap	St Asaph Business Park - Bodelwyddan Substation: Pond BB5		D1320/014/01	Bern3, WCA5	NA, UA
<i>Lissotriton</i>	SJ0194873426 (Supplied by Original Recorder)	3 records, between 24/04/2019 and 28/04/2022	Mandy Cartwright; Sophie Johnson; Rhian Hughes; Philip Fermor; Lucy Boyett	1 Adult Female; 5 Age & Sex Unknown; 107 Adult Female	Torch Count	St Asaph Business Park - Bodelwyddan Substation: Pond BB7		D1320/014/01	Bern3, WCA5	NA, UA
<i>Lissotriton</i>	SJ0162774285 (Supplied by Original Recorder)	5 records, between 01/05/2020 and 13/05/2021	Peter Kneen; Annie Williams; Rhian Hughes; Matt Cole; Rhian Hughes; Rhian Hughes; Keymar Wake	1 Adult (Sex Unknown); 2 Adult (Sex Unknown); 2 Adult Female; 4 Adult Female; 3 Adult Female	Torch Count	St Asaph Business Park - WG Land Holdings: P03c		D1320/014/01	Bern3, WCA5	NA
<i>Lissotriton</i>	SJ0162774258 (Selected from Interactive Map)	5 records, between 16/04/2020 and 13/05/2021	Peter Kneen; Annie Williams; Rhian Hughes; Matt Cole; Keymar Wake; Rhian Hughes; Lucy Boyett	1 Male; 2 Female; 1 Adult (Sex Unknown); 3 Adult Female; 1 Adult Female; 1 Adult Female; 1 Adult (Sex Unknown)	Torch Count	St Asaph Business Park - WG Land Holdings: P20	Ditch adjacent to pond	D1320/014/01	Bern3, WCA5	NA
<i>Lissotriton</i>	SJ0148474381 (Selected from Interactive Map)	7 records, between 16/04/2020 and 13/05/2021	Peter Kneen; Annie Williams; Rhian Hughes; Matt Cole; Jonathon Hulson; Rhian Hughes; Rhian Hughes; Matt Cole; Keymar Wake; Rhian Hughes; Lucy Boyett	1 Female; 1 Adult (Sex Unknown); 3 Adult (Sex Unknown); 1 Age & Sex Unknown; 4 Adult Female; 15 Adult (Sex Unknown); 5 Age & Sex Unknown	Torch Count	St Asaph Business Park - WG Land Holdings: P04		D1320/014/01	Bern3, WCA5	NA
<i>Lissotriton</i>	SJ0145674272 (Selected from Interactive Map)	2 records, between 05/05/2021 and 13/05/2021	Peter Kneen; Annie Williams; Rhian Hughes; Matt Cole; Jonathon Hulson	1 Adult (Sex Unknown); 1 Male; 1 Adult (Sex Unknown)	Torch Count	St Asaph Business Park - WG Land Holdings: P07		D1320/014/01	Bern3, WCA5	NA
<i>Lissotriton</i>	SJ0165874266 (Selected from Interactive Map)	4 records, between 16/04/2020 and 13/05/2021	Peter Kneen; Annie Williams; Rhian Hughes; Matt Cole; Jonathon Hulson; Rhian Hughes; Lucy Boyett; Rhian Hughes	5 Male; 2 Female; 4 Adult (Sex Unknown); 1 Adult Female	Torch Count/Bottle trap	St Asaph Business Park - WG Land Holdings: P03		D1320/014/01	Bern3, WCA5	NA

Species Name	Grid Reference	Date	Recorder(s)	Abundance	Record/Sample Type	Site Name	Notes	Dataset ID	Lists	V
<i>Lissotriton</i>	SJ0168674265 (Selected from Interactive Map)	5 records, between 16/04/2020 and 13/05/2021	Peter Kneen; Annie Williams; Rhian Hughes; Lucy Boyett; Rhian Hughes; Matt Cole; Keymar Wake	2 Female; 3 Adult (Sex Unknown); 1 Adult Female; 2 Adult Female; 2 Adult (Sex Unknown)	Torch Count/Bottle trap	St Asaph Business Park - WG Land Holdings: P03a		D1320/014/01	Bern3, WCA5	NA
<i>Lissotriton</i>	SJ0159474159 (Selected from Interactive Map)	13/05/2021	Peter Kneen; Annie Williams	2 Female	Bottle trap	St Asaph Business Park - WG Land Holdings: P09		D1320/014/01	Bern3, WCA5	NA
<i>Lissotriton</i>	SJ0170374456 (Selected from Interactive Map)	4 records, between 01/05/2020 and 05/05/2021	Rhian Hughes; Matt Cole; Jonathon Hulson; Rhian Hughes; Keymar Wake; Keymar Wake; Rhian Hughes; Matt Cole	1 Adult (Sex Unknown); 5 Adult (Sex Unknown); 1 Adult Female; 1 Age & Sex Unknown	Torch Count	St Asaph Business Park - WG Land Holdings: P06		D1320/014/01	Bern3, WCA5	NA
<i>Lissotriton</i>	SJ0170574260 (Selected from Interactive Map)	3 records, between 16/04/2020 and 05/05/2021	Jonathon Hulson; Matt Cole; Rhian Hughes; Rhian Hughes; Lucy Boyett; Rhian Hughes	1 Male; 1 Female; 2 Adult (Sex Unknown); 2 Adult Female	Torch Count	St Asaph Business Park - WG Land Holdings: P03b		D1320/014/01	Bern3, WCA5	NA
<i>Lissotriton</i>	SJ013740 (Approximate)	6 records, between 15/04/2016 and 23/09/2020	Julian Whitehurst; Paul Furnborough; Kate Wilson	9 Adult Female; 7 Adult; 8 Adult Female; 8 Adult; Many Adult Female; 1		Glascoed	GCN training course, pond 1; GCN training course pond 1; GCN training course pond 2; GCN training course pond 3	D1531/001/01	Bern3, WCA5	PC
<i>Lissotriton</i>	SJ0130074316 (Selected from Interactive Map)	3 records, between 01/04/2011 and 18/05/2022	Karl Martin; Anon; Leah Williams; Kate Wilson	2 Adult (Sex Unknown); 1 Adult Female	Torch Count	St Asaph Business Park - Glas Coed: SA016		D1320/014/01	Bern3, WCA5	NA, UA
<i>Lissotriton</i>	SJ0194573407 (Supplied by Original Recorder)	7 records, between 14/06/2018 and 11/05/2022	Rhian Hughes; Philip Fermor; Peter Kneen; Rhian Hughes; Lucy Boyett; Rhian Hughes; Sophie Johnson; Mandy Cartwright; Rhian Hughes; Matt Cole	11 Age & Sex Unknown; 13 Age & Sex Unknown; 4 Female; 1 Age & Sex Unknown; 5 Age & Sex Unknown; 4 Adult (Sex Unknown); 5 Adult (Sex Unknown); 7 Adult (Sex Unknown)	Torch Count	St Asaph Business Park - Bodelwyddan Substation: Pond BB6		D1320/014/01	Bern3, WCA5	NA, UA

Species Name	Grid Reference	Date	Recorder(s)	Abundance	Record/Sample Type	Site Name	Notes	Dataset ID	Lists	V
<i>Lissotriton</i>	SJ0163673750 (Selected from Interactive Map)	6 records, between 01/05/2020 and 05/05/2021	Rhian Hughes; Matt Cole; Rhian Hughes; Keymar Wake; Keymar Wake; Rhian Hughes; Rhian Hughes; Matt Cole; Jonathon Hulson	2 Adult Female; 1 Adult Female; 6 Age & Sex Unknown; 2 Adult Male; 5 Adult Female; 1 Adult (Sex Unknown)	Torch Count	St Asaph Business Park - WG Land Holdings: P01		D1320/014/01	Bern3, WCA5	NA
<i>Lissotriton</i>	SJ0129074055 (GPS Reading)	23/09/2020	Kate Wilson	1 Sub-adult		Glascoed	Under reptile mat GC1a	D1531/001/01	Bern3, WCA5	PC
<i>Lissotriton</i>	SJ01237409 (Estimated (From Recorder's Map); Estimated (Centroid of Site))	3 records, between 17/05/2005 and 31/03/2009	Anon; David Groom, Kate Taylor, Will Taylor, Alison Phillip; Jacinta Challinor, Becky Groves, Sam Dyer, Kate Taylor, Will Taylor	6 Female; 1; 2		St Asaph Business Park; Glascoed, Pond 3; Glascoed Nature Reserve, Pond 3	Torch survey	D0026/143/01	Bern3, WCA5	PC
<i>Lissotriton</i>	SJ01207412 (Estimated (From Recorder's Map); Estimated (Centroid of Site))	3 records, between 17/05/2005 and 31/03/2009	Anon; Jacinta Challinor, Becky Groves, Sam Dyer, Kate Taylor, Will Taylor; David Groom, Kate Taylor, Will Taylor, Alison Phillip	3; 2		St Asaph Business Park; Glascoed, Pond 5; Glascoed Nature Reserve, Pond 5	Torch survey	D0026/143/01	Bern3, WCA5	PC
<i>Lissotriton</i>	SJ01247405 (Estimated (From Recorder's Map); Estimated (Centroid of Site))	2 records, between 10/04/2006 and 31/03/2009	Anon; Jacinta Challinor, Becky Groves, Sam Dyer, Kate Taylor, Will Taylor	5; 1		St Asaph Business Park; Glascoed, Pond 2; Glascoed Nature Reserve, Pond 2	Torch survey	D0026/143/01	Bern3, WCA5	PC
<i>Lissotriton</i>	SJ01297435 (Estimated (From Recorder's Map); Estimated (Centroid of Site))	2 records, between 10/04/2006 and 31/03/2009	Anon; Jacinta Challinor, Becky Groves, Sam Dyer, Kate Taylor, Will Taylor	3 ; 4 Female; 3		St Asaph Business Park; Glascoed, Pond 13; Glascoed Nature Reserve, Pond 13	Torch survey	D0026/143/01	Bern3, WCA5	PC
<i>Lissotriton</i>	SJ01227426 (Estimated (From Recorder's Map))	31/03/2009	Anon	3 ; 2 Female		St Asaph Business Park; Glascoed, Pond 9	Torch survey	D0026/143/01	Bern3, WCA5	PC

Species Name	Grid Reference	Date	Recorder(s)	Abundance	Record/Sample Type	Site Name	Notes	Dataset ID	Lists	V
<i>Lissotriton</i>	SJ01307433 (Estimated (From Recorder's Map); Estimated (Centroid of Site))	3 records, between 17/05/2005 and 31/03/2009	Anon; Jacinta Challinor, Becky Groves, Sam Dyer, Kate Taylor, Will Taylor; David Groom, Kate Taylor, Will Taylor, Alison Phillip	3; 7; 1		St Asaph Business Park; Glascoed, Pond 10; Glascoed Nature Reserve, Pond 10	Torch survey	D0026/143/01	Bern3, WCA5	PC
<i>Lissotriton</i>	SJ01247422 (Estimated (From Recorder's Map))	31/03/2009	Anon	3		St Asaph Business Park; Glascoed, Pond 8	Torch survey	D0026/143/01	Bern3, WCA5	PC
<i>Lissotriton</i>	SJ01307437 (Estimated (From Recorder's Map))	31/03/2009	Anon	1 Female		St Asaph Business Park; Glascoed, Pond 14	Torch survey	D0026/143/01	Bern3, WCA5	PC
<i>Lissotriton</i>	SJ01487438 (Estimated (Centroid of Site))	2 records, between 15/05/2006 and 08/08/2006	Sam Dyer, Kate Taylor, Will Taylor; Jacinta Challinor, Kate Taylor, Will Taylor, Ruth Dogget	+; 4		St Asaph Business Park; Pond 4	Torch survey	D0026/143/01	Bern3, WCA5	PC
<i>Lissotriton</i>	SJ01847495 (Estimated (Centroid of Site))	2 records, between 15/05/2006 and 08/08/2006	Sam Dyer, Kate Taylor, Will Taylor; Jacinta Challinor, Kate Taylor, Will Taylor, Ruth Dogget	+; 5		St Asaph Business Park; Pond 5	Torch survey	D0026/143/01	Bern3, WCA5	PC
<i>Lissotriton</i>	SJ01457427 (Estimated (Centroid of Site))	2 records, between 15/05/2006 and 08/08/2006	Sam Dyer, Kate Taylor, Will Taylor; Jacinta Challinor, Kate Taylor, Will Taylor, Ruth Dogget	+; 4		St Asaph Business Park; Pond 7	Torch survey	D0026/143/01	Bern3, WCA5	PC
<i>Lissotriton</i>	SJ01637374 (Estimated (Centroid of Site))	08/08/2006	Sam Dyer, Kate Taylor, Will Taylor	+		St Asaph Business Park; Pond 1	Torch survey	D0026/143/01	Bern3, WCA5	PC
<i>Lissotriton</i>	SJ01917439 (Estimated (Centroid of Site))	2 records, between 15/05/2006 and 08/08/2006	Sam Dyer, Kate Taylor, Will Taylor; Jacinta Challinor, Kate Taylor, Will Taylor, Ruth Dogget	+; 2		St Asaph Business Park; Pond 11	Torch survey	D0026/143/01	Bern3, WCA5	PC

Species Name	Grid Reference	Date	Recorder(s)	Abundance	Record/Sample Type	Site Name	Notes	Dataset ID	Lists	V
<i>Lissotriton</i>	SJ01877431 (Estimated (Centroid of Site))	2 records, between 15/05/2006 and 08/08/2006	Sam Dyer, Kate Taylor, Will Taylor; Jacinta Challinor, Kate Taylor, Will Taylor, Ruth Dogget	+; 1		St Asaph Business Park; Pond 10	Torch survey	D0026/143/01	Bern3, WCA5	PC
<i>Lissotriton</i>	SJ01697378 (Estimated (Centroid of Site))	3 records, between 28/04/2005 and 08/08/2006	Sam Dyer, Kate Taylor, Will Taylor; Jacinta Challinor, Kate Taylor, Will Taylor, Ruth Dogget; Jacinta Challinor, Matthew Ellis, Kate Taylor, Will Taylor	+; 5; 1		St Asaph Business Park; Pond 8	Torch survey	D0026/143/01	Bern3, WCA5	PC
<i>Lissotriton</i>	SJ01587413 (Estimated (Centroid of Site))	08/08/2006	Sam Dyer, Kate Taylor, Will Taylor	+		St Asaph Business Park; Pond 9	Torch survey	D0026/143/01	Bern3, WCA5	PC
<i>Lissotriton</i>	SJ01687388 (Estimated (Centroid of Site))	2 records, between 28/04/2005 and 08/08/2006	Sam Dyer, Kate Taylor, Will Taylor; Jacinta Challinor, Matthew Ellis, Kate Taylor, Will Taylor	+; 2		St Asaph Business Park; Pond 2	Torch survey	D0026/143/01	Bern3, WCA5	PC
<i>Lissotriton</i>	SJ01657426 (Estimated (Centroid of Site))	2 records, between 15/05/2006 and 08/08/2006	Sam Dyer, Kate Taylor, Will Taylor; Jacinta Challinor, Kate Taylor, Will Taylor, Ruth Dogget	+; 3		St Asaph Business Park; Pond 3	Torch survey	D0026/143/01	Bern3, WCA5	PC
<i>Lissotriton</i>	SJ01237437 (Estimated (Centroid of Site))	10/04/2006	Jacinta Challinor, Becky Groves, Sam Dyer, Kate Taylor, Will Taylor	1		St Asaph Business Park; Glascoed Nature Reserve, Pond 12		D0026/143/01	Bern3, WCA5	PC
<i>Lissotriton</i>	SJ015743 (Estimated (Centroid of Site))	2 records, both on 15/05/2006	Jacinta Challinor, Kate Taylor, Will Taylor, Ruth Dogget	3; 2		St Asaph Business Park; Ditch by Hedge; Ditch by Pylon		D0026/143/01	Bern3, WCA5	PC
<i>Lissotriton</i>	SJ012744 (Estimated (Centroid of Site))	17/05/2005	David Groom, Kate Taylor, Will Taylor, Alison Phillip	6		St Asaph Business Park; Glascoed Nature Reserve, Ditch beside woodland in northernmost field		D0026/143/01	Bern3, WCA5	PC

Species Name	Grid Reference	Date	Recorder(s)	Abundance	Record/Sample Type	Site Name	Notes	Dataset ID	Lists	V
<i>Lissotriton</i>	SJ012743 (Supplied by Original Recorder (Checked))	28/04/2005	Jacinta Challinor, Moira Young, Matthew Ellis, Kate Taylor	5		St Asaph Business Park	Torch survey of 11+ ponds	D1314/004/01	Bern3, WCA5	PC
<i>Lissotriton</i> <i>helveticus</i> (Palmate Newt / Madfall Ddwr Balfog)	SJ0130674338 (Selected from Interactive Map)	3 records, between 28/04/2005 and 24/04/2019	Remani Jones; Mandy Cartwright; Paul Furnborough; Leah Williams; Jacinta Williams; Kate Taylor; William Taylor; Moira Young; Matthew Ellis	1 Adult Male; 2 Adult Male	Torch Count	St Asaph Business Park - Glas Coed: SA010		D1320/014/01	Bern3, LBAP-A, LBAP-C, LBAP-D, LBAP-F, LBAP-T, WCA5	NA
<i>Lissotriton</i> <i>helveticus</i> (Palmate Newt / Madfall Ddwr Balfog)	SJ0168673883 (Selected from Interactive Map)	15/05/2006	Philip Fermor	1 Adult (Sex Unknown)	Torch Count	St Asaph Business Park - WG Land Holdings: P02		D1320/014/01	Bern3, LBAP-A, LBAP-C, LBAP-D, LBAP-F, LBAP-T, WCA5	NA
<i>Lissotriton</i> <i>helveticus</i> (Palmate Newt / Madfall Ddwr Balfog)	SJ0122274266 (Selected from Interactive Map)	2 records, between 06/05/2015 and 04/05/2016	Leah Williams; Paul Furnborough; Karl Martin; David Hill; Leah Williams; Paul Furnborough	2 Adult Male; 1 Adult Male	Torch Count	St Asaph Business Park - Glas Coed: SA009		D1320/014/01	Bern3, LBAP-A, LBAP-C, LBAP-D, LBAP-F, LBAP-T, WCA5	NA
<i>Lissotriton</i> <i>helveticus</i> (Palmate Newt / Madfall Ddwr Balfog)	SJ0123674381 (Selected from Interactive Map)	3 records, between 09/04/2015 and 27/04/2022	Leah Williams; Paul Furnborough; Karl Martin; David Hill; Karl Martin; Paul Furnborough; David Hill; Leah Williams; Naomi Chapple-Parry	2 Adult Male; 1 Adult Female; 1 Adult Male; 1 Male	Torch Count	St Asaph Business Park - Glas Coed: SA012		D1320/014/01	Bern3, LBAP-A, LBAP-C, LBAP-D, LBAP-F, LBAP-T, WCA5	NA, UA
<i>Lissotriton</i> <i>helveticus</i> (Palmate Newt / Madfall Ddwr Balfog)	SJ0130074300 (Selected from Interactive Map)	2 records, between 09/04/2015 and 06/05/2015	Leah Williams; Paul Furnborough; Karl Martin; David Hill; Karl Martin; Paul Furnborough; David Hill	1 Adult Male; 2 Adult Male; 1 Adult Female	Torch Count; Terrestrial disturbance	St Asaph Business Park - Glas Coed: SA015		D1320/014/01	Bern3, LBAP-A, LBAP-C, LBAP-D, LBAP-F, LBAP-T, WCA5	NA

Species Name	Grid Reference	Date	Recorder(s)	Abundance	Record/Sample Type	Site Name	Notes	Dataset ID	Lists	V
<i>Lissotriton helveticus</i> (Palmate Newt / Madfall Ddwr Balfog)	SJ0173873484 (Selected from Interactive Map)	2 records, between 10/05/2015 and 25/05/2017	Philip Fermor; Rhian Hughes	1 Adult Male	Bottle trap	St Asaph Business Park - Bodelwyddan Substation: P1		D1320/014/01	Bern3, LBAP-A, LBAP-C, LBAP-D, LBAP-F, LBAP-T, WCA5	NA
<i>Lissotriton helveticus</i> (Palmate Newt / Madfall Ddwr Balfog)	SJ0190073408 (Selected from Interactive Map)	15/05/2019	Peter Kneen	1 Adult Male	Bottle trap	St Asaph Business Park - Bodelwyddan Substation: P2		D1320/014/01	Bern3, LBAP-A, LBAP-C, LBAP-D, LBAP-F, LBAP-T, WCA5	NA
<i>Lissotriton helveticus</i> (Palmate Newt / Madfall Ddwr Balfog)	SJ0190973475 (Selected from Interactive Map)	15/05/2019	Peter Kneen	3 Adult Female	Bottle trap	St Asaph Business Park - Bodelwyddan Substation: P3		D1320/014/01	Bern3, LBAP-A, LBAP-C, LBAP-D, LBAP-F, LBAP-T, WCA5	NA
<i>Lissotriton helveticus</i> (Palmate Newt / Madfall Ddwr Balfog)	SJ0194873426 (Supplied by Original Recorder)	3 records, between 16/04/2020 and 28/04/2022	Mandy Cartwright; Sophie Johnson; Sophie Johnson; Mandy Cartwright; Lucy Boyett	1 Adult Male; 2 Adult Female; 2 Adult Male	Torch Count/Bottle trap	St Asaph Business Park - Bodelwyddan Substation: Pond BB7		D1320/014/01	Bern3, LBAP-A, LBAP-C, LBAP-D, LBAP-F, LBAP-T, WCA5	NA, UA
<i>Lissotriton helveticus</i> (Palmate Newt / Madfall Ddwr Balfog)	SJ02377345 (Estimated (From Recorder's Map))	April 2008 to May 2008	Anon	Female		St. Asaph; Pond 8		D0026/143/01	Bern3, LBAP-A, LBAP-C, LBAP-D, LBAP-F, LBAP-T, WCA5	PC
<i>Lissotriton helveticus</i> (Palmate Newt / Madfall Ddwr Balfog)	SJ012741 (Estimated (From Recorder's Map))	31/03/2009	Anon	2 Female		St Asaph Business Park; Glascoed	Torch survey. Terrestrial observation	D0026/143/01	Bern3, LBAP-A, LBAP-C, LBAP-D, LBAP-F, LBAP-T, WCA5	PC

Species Name	Grid Reference	Date	Recorder(s)	Abundance	Record/Sample Type	Site Name	Notes	Dataset ID	Lists	V
<i>Lissotriton helveticus</i> (Palmate Newt / Madfall Ddwr Balfog)	SJ01877431 (Estimated Centroid of Site)	28/04/2005	Jacinta Challinor, Matthew Ellis, Kate Taylor, Will Taylor	2 Male		St Asaph Business Park; Pond 10		D0026/143/01	Bern3, LBAP-A, LBAP-C, LBAP-D, LBAP-F, LBAP-T, WCA5	PC
<i>Lissotriton helveticus</i> (Palmate Newt / Madfall Ddwr Balfog)	SJ016745 (Estimated (From Recorder's Map))	06/03/2002	Anon	1 Juvenile; 2 Male; 1 Female		St Asaph Business Park; OpTIC	Males in traps P62 & P65; female & juvenile in trap P73. Translocation	D0026/141/01	Bern3, LBAP-A, LBAP-C, LBAP-D, LBAP-F, LBAP-T, WCA5	PC
<i>Lissotriton helveticus</i> (Palmate Newt / Madfall Ddwr Balfog)	SJ01487438 (Estimated Centroid of Site)	2 records, between 10/04/2006 and 01/04/2007	Anon	4; 8		St Asaph Business Park; Pond 4	Visit 2. 1 by torch survey; 3 by bottle trapping; Visit 2. 3 by torch survey; 5 by bottle trapping	D0026/143/01	Bern3, LBAP-A, LBAP-C, LBAP-D, LBAP-F, LBAP-T, WCA5	PC
<i>Lissotriton helveticus</i> (Palmate Newt / Madfall Ddwr Balfog)	SJ01707446 (Estimated Centroid of Site)	10/04/2006 to 11/04/2006	Anon	5		St Asaph Business Park; Pond 6	Visit 2. By bottle trapping	D0026/143/01	Bern3, LBAP-A, LBAP-C, LBAP-D, LBAP-F, LBAP-T, WCA5	PC
<i>Lissotriton helveticus</i> (Palmate Newt / Madfall Ddwr Balfog)	SJ01687388 (Estimated Centroid of Site)	15/05/2006	Anon	1		St Asaph Business Park; Pond 2	Visit 4. By torch survey	D0026/143/01	Bern3, LBAP-A, LBAP-C, LBAP-D, LBAP-F, LBAP-T, WCA5	PC
<i>Lissotriton helveticus</i> (Palmate Newt / Madfall Ddwr Balfog)	SJ01637374 (Estimated Centroid of Site)	10/04/2006 to 11/04/2006	Anon	1		St Asaph Business Park; Pond 1	Visit 2. By bottle trapping	D0026/143/01	Bern3, LBAP-A, LBAP-C, LBAP-D, LBAP-F, LBAP-T, WCA5	PC

Species Name	Grid Reference	Date	Recorder(s)	Abundance	Record/Sample Type	Site Name	Notes	Dataset ID	Lists	V
<i>Lissotriton helveticus</i> (Palmate Newt / Madfall Ddwr Balfog)	SJ013740 (Approximate)	15/04/2016	Mandy Cartwright	1 Adult Male		Glascoed	GCN training course pond 6	D1531/001/01	Bern3, LBAP-A, LBAP-C, LBAP-D, LBAP-F, LBAP-T, WCA5	PC
<i>Lissotriton helveticus</i> (Palmate Newt / Madfall Ddwr Balfog)	SJ0148474381 (Selected from Interactive Map)	5 records, between 10/04/2006 and 01/05/2020	Philip Fermor; Katy Read; Rhian Hughes; Matt Cole; Philip Fermor	1 Adult (Sex Unknown); 3 Adult (Sex Unknown); 1 Adult Female; 5 Adult (Sex Unknown)	Torch Count/Bottle trap	St Asaph Business Park - WG Land Holdings: P04		D1320/014/01	Bern3, LBAP-A, LBAP-C, LBAP-D, LBAP-F, LBAP-T, WCA5	NA
<i>Lissotriton helveticus</i> (Palmate Newt / Madfall Ddwr Balfog)	SJ0122774346 (Selected from Interactive Map)	3 records, between 01/04/2011 and 26/04/2018	Karl Martin; Julian Whitehurst; Karl Martin; Remani Jones; Kate Wilson; Ian Moran	1 Adult Male; 2 Adult Male	Torch Count	St Asaph Business Park - Glas Coed: SA011		D1320/014/01	Bern3, LBAP-A, LBAP-C, LBAP-D, LBAP-F, LBAP-T, WCA5	NA
<i>Lissotriton helveticus</i> (Palmate Newt / Madfall Ddwr Balfog)	SJ0120374208 (Selected from Interactive Map)	2 records, between 09/04/2015 and 04/05/2016	Karl Martin; Paul Furnborough; David Hill; Leah Williams; Paul Furnborough	1 Adult Female; 1 Adult Male	Torch Count	St Asaph Business Park - Glas Coed: SA007		D1320/014/01	Bern3, LBAP-A, LBAP-C, LBAP-D, LBAP-F, LBAP-T, WCA5	NA
<i>Lissotriton helveticus</i> (Palmate Newt / Madfall Ddwr Balfog)	SJ0124674232 (Selected from Interactive Map)	3 records, between 09/04/2015 and 18/05/2022	Karl Martin; Paul Furnborough; David Hill; Leah Williams; Naomi Chapple-Parry; Leah Williams; Kate Wilson	2 Adult Female; 1 Male; 1 Adult Male	Torch Count	St Asaph Business Park - Glas Coed: SA008		D1320/014/01	Bern3, LBAP-A, LBAP-C, LBAP-D, LBAP-F, LBAP-T, WCA5	NA, UA
<i>Lissotriton helveticus</i> (Palmate Newt / Madfall Ddwr Balfog)	SJ0194573407 (Supplied by Original Recorder)	09/05/2019	Peter Kneen; Rhian Hughes	1 Adult Female	Torch Count	St Asaph Business Park - Bodelwyddan Substation: Pond BB6		D1320/014/01	Bern3, LBAP-A, LBAP-C, LBAP-D, LBAP-F, LBAP-T, WCA5	NA

Species Name	Grid Reference	Date	Recorder(s)	Abundance	Record/Sample Type	Site Name	Notes	Dataset ID	Lists	V
<i>Lissotriton helveticus</i> (Palmate Newt / Madfall Ddwr Balfog)	SJ0162774285 (Supplied by Original Recorder)	16/04/2020	Rhian Hughes; Lucy Boyett	3 Adult Male	Torch Count	St Asaph Business Park - WG Land Holdings: P03c		D1320/014/01	Bern3, LBAP-A, LBAP-C, LBAP-D, LBAP-F, LBAP-T, WCA5	NA
<i>Lissotriton helveticus</i> (Palmate Newt / Madfall Ddwr Balfog)	SJ0170574260 (Selected from Interactive Map)	2 records, between 16/04/2020 and 27/04/2022	Rhian Hughes; Lucy Boyett; Katy Read	1 Adult Female; 4 Male	Torch Count/Bottle trap	St Asaph Business Park - WG Land Holdings: P03b		D1320/014/01	Bern3, LBAP-A, LBAP-C, LBAP-D, LBAP-F, LBAP-T, WCA5	NA, UA
<i>Lissotriton helveticus</i> (Palmate Newt / Madfall Ddwr Balfog)	SJ0163673750 (Selected from Interactive Map)	3 records, between 10/04/2006 and 27/05/2020	Rhian Hughes; Keymar Wake; Philip Fermor	6 Adult Male; 2 Male; 1 Adult (Sex Unknown)	Torch Count/Bottle trap	St Asaph Business Park - WG Land Holdings: P01		D1320/014/01	Bern3, LBAP-A, LBAP-C, LBAP-D, LBAP-F, LBAP-T, WCA5	NA
<i>Lissotriton helveticus</i> (Palmate Newt / Madfall Ddwr Balfog)	SJ0124274062 (Selected from Interactive Map)	2 records, between 04/05/2016 and 26/04/2018	Leah Williams; Paul Furnborough; Kate Wilson; Ian Moran	3 Adult Male; 1 Adult Male	Torch Count	St Asaph Business Park - Glas Coed: SA002		D1320/014/01	Bern3, LBAP-A, LBAP-C, LBAP-D, LBAP-F, LBAP-T, WCA5	NA
<i>Lissotriton helveticus</i> (Palmate Newt / Madfall Ddwr Balfog)	SJ0151373873 (Selected from Interactive Map)	15/04/2009	Philip Fermor	1 Adult Male	Torch Count	St Asaph Business Park - WG Land Holdings: P14		D1320/014/01	Bern3, LBAP-A, LBAP-C, LBAP-D, LBAP-F, LBAP-T, WCA5	NA
<i>Lissotriton helveticus</i> (Palmate Newt / Madfall Ddwr Balfog)	SJ0165874266 (Selected from Interactive Map)	5 records, between 30/04/2014 and 06/05/2015	Philip Fermor	4 Male; 3 Female; 2 Male; 1 Female; 1 Female; 3 Male	Torch Count/Bottle trap	St Asaph Business Park - WG Land Holdings: P03		D1320/014/01	Bern3, LBAP-A, LBAP-C, LBAP-D, LBAP-F, LBAP-T, WCA5	NA

Species Name	Grid Reference	Date	Recorder(s)	Abundance	Record/Sample Type	Site Name	Notes	Dataset ID	Lists	V
<i>Lissotriton helveticus</i> (Palmate Newt / Madfall Ddwr Balfog)	SJ0191373639 (Selected from Interactive Map)	3 records, between 23/05/2018 and 29/05/2018	Philip Fermor	3 Male; 2 Female; 1 Female; 2 Male; 1 Female	Torch Count/Bottle trap	St Asaph Business Park - Bodelwyddan Substation: P4		D1320/014/01	Bern3, LBAP-A, LBAP-C, LBAP-D, LBAP-F, LBAP-T, WCA5	NA
<i>Lissotriton helveticus</i> (Palmate Newt / Madfall Ddwr Balfog)	SJ0162774258 (Selected from Interactive Map)	2 records, both on 16/04/2020	Rhian Hughes; Lucy Boyett	1 Adult Male; 1 Adult Male; 2 Adult Female	Torch Count/Bottle trap	St Asaph Business Park - WG Land Holdings: P20		D1320/014/01	Bern3, LBAP-A, LBAP-C, LBAP-D, LBAP-F, LBAP-T, WCA5	NA
<i>Lissotriton helveticus</i> (Palmate Newt / Madfall Ddwr Balfog)	SJ0130474371 (Selected from Interactive Map)	26/04/2013	Anon	4 Adult (Sex Unknown)	Torch Count	St Asaph Business Park - Glas Coed: SA014		D1320/014/01	Bern3, LBAP-A, LBAP-C, LBAP-D, LBAP-F, LBAP-T, WCA5	NA
<i>Lissotriton helveticus</i> (Palmate Newt / Madfall Ddwr Balfog)	SJ0130074355 (Selected from Interactive Map)	23/03/2012	Julian Whitehurst; Karl Martin; Remani Jones	1 Adult Male	Torch Count	St Asaph Business Park - Glas Coed: SA013		D1320/014/01	Bern3, LBAP-A, LBAP-C, LBAP-D, LBAP-F, LBAP-T, WCA5	NA
<i>Lissotriton helveticus</i> (Palmate Newt / Madfall Ddwr Balfog)	SJ0170374456 (Selected from Interactive Map)	10/04/2006	Philip Fermor	5 Adult (Sex Unknown)	Bottle trap	St Asaph Business Park - WG Land Holdings: P06		D1320/014/01	Bern3, LBAP-A, LBAP-C, LBAP-D, LBAP-F, LBAP-T, WCA5	NA
<i>Lissotriton helveticus</i> (Palmate Newt / Madfall Ddwr Balfog)	SJ0193873383 (Supplied by Original Recorder)	16/04/2020	Sophie Johnson; Mandy Cartwright	1 Adult Female	Bottle trap	St Asaph Business Park - Bodelwyddan Substation: Pond BB5		D1320/014/01	Bern3, LBAP-A, LBAP-C, LBAP-D, LBAP-F, LBAP-T, WCA5	NA

Species Name	Grid Reference	Date	Recorder(s)	Abundance	Record/Sample Type	Site Name	Notes	Dataset ID	Lists	V
<i>Lissotriton helveticus</i> (Palmate Newt / Madfall Ddwr Balfog)	SJ0217673512 (Supplied by Original Recorder)	16/04/2020	Sophie Johnson; Mandy Cartwright	2 Adult Male; 1 Adult Female	Bottle trap	St Asaph Business Park - Bodelwyddan Substation: Pond BB9		D1320/014/01	Bern3, LBAP-A, LBAP-C, LBAP-D, LBAP-F, LBAP-T, WCA5	NA
<i>Lissotriton vulgaris</i> (Smooth Newt / Madfall Ddwr Gyffredin)	SJ0120374208 (Selected from Interactive Map)	20 records, between 15/05/2006 and 18/05/2022	Kylie Jones - Mattock; Jacinta Williams; Rachel Jarvis; Adrian Hibbert; Kylie Jones - Mattock; Mandy Cartwright; Anon; David Hill; Karl Martin; Leah Williams; Paul Furnborough; Leah Williams; Tom H...	5 Adult Male; 1 Adult Male; 4 Male; 2 Adult Male; 18 Adult Male; 14 Adult Male; 3 Adult Male; 6 Adult Male; 9 Male	Torch Count	St Asaph Business Park - Glas Coed: SA007		D1320/014/01	Bern3, LBAP-C, LBAP-D, LBAP-F, LBAP-T, WCA5	NA, UA
<i>Lissotriton vulgaris</i> (Smooth Newt / Madfall Ddwr Gyffredin)	SJ0122774346 (Selected from Interactive Map)	11 records, between 13/04/2007 and 24/04/2019	Kylie Jones - Mattock; Jacinta Williams; Rachel Jarvis; Adrian Hibbert; Kylie Jones - Mattock; Mandy Cartwright; Remani Jones; Mandy Cartwright; Leah Williams; Paul Furnborough; Karl Martin; David ...	2 Adult Male; 1 Adult Male; 7 Adult Male; 1 Adult Female; 3 Adult Male; 4 Adult (Sex Unknown)	Torch Count	St Asaph Business Park - Glas Coed: SA011		D1320/014/01	Bern3, LBAP-C, LBAP-D, LBAP-F, LBAP-T, WCA5	NA
<i>Lissotriton vulgaris</i> (Smooth Newt / Madfall Ddwr Gyffredin)	SJ0123674381 (Selected from Interactive Map)	16 records, between 10/04/2006 and 27/04/2022	Kylie Jones - Mattock; Jacinta Williams; Rachel Jarvis; Adrian Hibbert; Kylie Jones - Mattock; Mandy Cartwright; Remani Jones; Mandy Cartwright; William Taylor; Jacinta Williams; Kate Taylor; Sam D...	3 Adult Male; 3 Adult (Sex Unknown); 2 Adult Male; 1 Adult Male; 5 Adult Male; 7 Male; 19 Adult Male; 11 Adult Male; 1 Adult Female; 5 Male; 1 Male	Torch Count	St Asaph Business Park - Glas Coed: SA012		D1320/014/01	Bern3, LBAP-C, LBAP-D, LBAP-F, LBAP-T, WCA5	NA, UA

Species Name	Grid Reference	Date	Recorder(s)	Abundance	Record/Sample Type	Site Name	Notes	Dataset ID	Lists	V
<i>Lissotriton vulgaris</i> (Smooth Newt / Madfall Ddwr Gyffredin)	SJ0130474371 (Selected from Interactive Map)	6 records, between 13/05/2008 and 08/05/2019	Kylie Jones - Mattock; Jacinta Williams; Rachel Jarvis; Remani Jones; Mandy Cartwright; Paul Furnborough; Leah Williams; Leah Williams; Kate Wilson; Roberta Roberts; Karl Martin; Leah Williams; Pau...	1 Adult Male; 4 Adult Male; 5 Adult Male; 2 Adult Male	Torch Count	St Asaph Business Park - Glas Coed: SA014		D1320/014/01	Bern3, LBAP-C, LBAP-D, LBAP-F, LBAP-T, WCA5	NA
<i>Lissotriton vulgaris</i> (Smooth Newt / Madfall Ddwr Gyffredin)	SJ0122274266 (Selected from Interactive Map)	14 records, between 23/03/2010 and 27/04/2022	Adrian Hibbert; Kylie Jones - Mattock; Mandy Cartwright; Remani Jones; Mandy Cartwright; Anon; Leah Williams; Paul Furnborough; Karl Martin; David Hill; Ian Moran; Charlie Philp; Paul Furnborough; ...	2 Adult Male; 1 Adult Male; 1 Adult Male; 1 Adult Female; 3 Adult Male; 3 Male; 2 Adult Female; 2 Adult (Sex Unknown); 7 Adult Male; 1 Male	Torch Count	St Asaph Business Park - Glas Coed: SA009		D1320/014/01	Bern3, LBAP-C, LBAP-D, LBAP-F, LBAP-T, WCA5	NA, UA
<i>Lissotriton vulgaris</i> (Smooth Newt / Madfall Ddwr Gyffredin)	SJ0130674338 (Selected from Interactive Map)	8 records, between 10/04/2006 and 11/05/2016	Adrian Hibbert; Kylie Jones - Mattock; Mandy Cartwright; Remani Jones; Mandy Cartwright; Becky Groves; Jacinta Williams; Kate Taylor; Sam Dyer; William Taylor; Leah Williams; Paul Furnborough; Karl...	1 Adult Male; 6 Adult Male; 3 Adult Male; 3 Adult (Sex Unknown)	Torch Count	St Asaph Business Park - Glas Coed: SA010		D1320/014/01	Bern3, LBAP-C, LBAP-D, LBAP-F, LBAP-T, WCA5	NA
<i>Lissotriton vulgaris</i> (Smooth Newt / Madfall Ddwr Gyffredin)	SJ0130074355 (Selected from Interactive Map)	6 records, between 10/04/2006 and 06/05/2015	Kylie Jones - Mattock; Mandy Cartwright; Adrian Hibbert; Remani Jones; Mandy Cartwright; William Taylor; Jacinta Williams; Kate Taylor; Sam Dyer; Becky Groves; Leah Williams; Paul Furnborough; Karl...	6 Adult Male; 10 Adult Male; 1 Adult Male; 3 Adult Male	Torch Count	St Asaph Business Park - Glas Coed: SA013		D1320/014/01	Bern3, LBAP-C, LBAP-D, LBAP-F, LBAP-T, WCA5	NA

Species Name	Grid Reference	Date	Recorder(s)	Abundance	Record/Sample Type	Site Name	Notes	Dataset ID	Lists	V
<i>Lissotriton vulgaris</i> (Smooth Newt / Madfall Ddwr Gyffredin)	SJ0124674232 (Selected from Interactive Map)	14 records, between 31/03/2007 and 18/05/2022	Remani Jones; Mandy Cartwright; Anon; Leah Williams; Paul Furnborough; Karl Martin; David Hill; Abby Franks; Kate Wilson; Leah Williams; Kate Wilson; Roberta Roberts; Karl Martin; Paul Furnborough;...	1 Adult Male; 1 Female; 1 Adult Male; 4 Adult Male; 5 Adult Male; 1 Adult (Sex Unknown); 2 Adult Male; 3 Male; 2 Male	Torch Count/Bottle trap	St Asaph Business Park - Glas Coed: SA008		D1320/014/01	Bern3, LBAP-C, LBAP-D, LBAP-F, LBAP-T, WCA5	NA, UA
<i>Lissotriton vulgaris</i> (Smooth Newt / Madfall Ddwr Gyffredin)	SJ0124274062 (Selected from Interactive Map)	12 records, between 31/03/2007 and 14/05/2021	Anon; Kate Wilson; Abby Franks; Karl Martin; Kate Wilson; Julian Whitehurst; Mandy Cartwright; Leah Williams; Leah Williams; Paul Furnborough; Karl Martin; Julian Whitehurst; Remani Jones; Philip F...	2 Adult Male; 1 Adult Male; 4 Adult Male; 3 Adult Male; 13 Adult Male; 1 Adult (Sex Unknown); 6 Adult (Sex Unknown); 15 Adult (Sex Unknown); 5 Adult Male; 4 Male	Torch Count/Bottle trap	St Asaph Business Park - Glas Coed: SA002		D1320/014/01	Bern3, LBAP-C, LBAP-D, LBAP-F, LBAP-T, WCA5	NA
<i>Lissotriton vulgaris</i> (Smooth Newt / Madfall Ddwr Gyffredin)	SJ0163673750 (Selected from Interactive Map)	55 records, between 02/05/2002 and 11/05/2022	Philip Fermor; Katy Read; Philip Fermor; Peter Kneen; Annie Williams; Derek Whatling; Philip Fermor; Philip Fermor; Derek Whatling; Rhian Hughes; Keymar Wake; Rhian Hughes; Lucy Boyett; Rhian Hughes;	5 Adult (Sex Unknown); 1 Adult (Sex Unknown); 4 Male; 1 Juvenile (Sex Unknown); 1 Male; 2 Juvenile Female; 3 Adult (Sex Unknown); 1 Female; 2 Male; 2 Female; 4 Male; 2 Female; 5 Adult Male; 4 Adult...	Torch Count/Bottle trap	St Asaph Business Park - WG Land Holdings: P01		D1320/014/01	Bern3, LBAP-C, LBAP-D, LBAP-F, LBAP-T, WCA5	NA, UA
<i>Lissotriton vulgaris</i> (Smooth Newt / Madfall Ddwr Gyffredin)	SJ0168673883 (Selected from Interactive Map)	30 records, between 19/08/1999 and 10/04/2012	Philip Fermor; Katy Read; Philip Fermor; Philip Fermor; Derek Whatling; Derek Whatling; Philip Fermor; Pip Perry; Tony Perry; Ian Tanner	10 Adult (Sex Unknown); 15 Adult (Sex Unknown); 7 Adult (Sex Unknown); 3 Male; 4 Female; 7 Male; 4 Male; 4 Female; 1 Female; 2 Male; 1 Female; 36 Adult (Sex Unknown); 3 Adult (Sex Unknown); 3 Adult...	Torch Count/Bottle trap; Netted	St Asaph Business Park - WG Land Holdings: P02		D1320/014/01	Bern3, LBAP-C, LBAP-D, LBAP-F, LBAP-T, WCA5	NA

Species Name	Grid Reference	Date	Recorder(s)	Abundance	Record/Sample Type	Site Name	Notes	Dataset ID	Lists	V
<i>Lissotriton vulgaris</i> (Smooth Newt / Madfall Ddwr Gyffredin)	SJ0165874266 (Selected from Interactive Map)	57 records, between 19/08/1999 and 27/04/2022	Philip Fermor; Katy Read; Philip Fermor; Peter Kneen; Annie Williams; Rhian Hughes; Matt Cole; Jonathon Hulson; Philip Fermor; Derek Whatling; Rhian Hughes; Lucy Boyett; Rhian Hughes; Rhian Hughes;...	4 Adult (Sex Unknown); 5 Female; 1 Male; 2 Female; 5 Male; 3 Female; 7 Female; 1 Male; 2 Male; 2 Adult (Sex Unknown); 10 Male; 9 Female; 4 Male; 2 Female; 8 Male; 3 Female; 2 Adult Female; 1 Adult ...	Torch Count/Bottle trap	St Asaph Business Park - WG Land Holdings: P03	Records for Ponds 3, 3a, 3b and 3c combined.; Records for ponds 3, 3a, 3b, and 3c combined.; P3, P3a, P3b and P3c	D1320/014/01	Bern3, LBAP-C, LBAP-D, LBAP-F, LBAP-T, WCA5	NA, UA
<i>Lissotriton vulgaris</i> (Smooth Newt / Madfall Ddwr Gyffredin)	SJ0148474381 (Selected from Interactive Map)	56 records, between 02/05/2002 and 11/05/2022	Philip Fermor; Katy Read; Philip Fermor; Peter Kneen; Annie Williams; Philip Fermor; Derek Whatling; Derek Whatling; Philip Fermor; Rhian Hughes; Rhian Hughes; Matt Cole; Rhian Hughes; Lucy Boyett;...	5 Adult (Sex Unknown); 4 Adult (Sex Unknown); 9 Male; 3 Male; 6 Female; 3 Juvenile (Sex Unknown); 10 Male; 10 Female; 2 Male; 4 Female; 3 Male; 6 Adult (Sex Unknown); 1 Male; 2 Male; 1 Female; 8 Ma...	Torch Count/Bottle trap	St Asaph Business Park - WG Land Holdings: P04		D1320/014/01	Bern3, LBAP-C, LBAP-D, LBAP-F, LBAP-T, WCA5	NA, UA
<i>Lissotriton vulgaris</i> (Smooth Newt / Madfall Ddwr Gyffredin)	SJ0170374456 (Selected from Interactive Map)	41 records, between 19/08/1999 and 13/05/2021	Philip Fermor; Katy Read; Philip Fermor; Peter Kneen; Annie Williams; Derek Whatling; Philip Fermor; Philip Fermor; Derek Whatling; Rhian Hughes; Keymar Wake; Rhian Hughes; Matt Cole; Pip Perry; Tony	2 Adult (Sex Unknown); 5 Adult (Sex Unknown); 3 Female; 2 Male; 8 Female; 2 Male; 2 Female; 4 Male; 8 Female; 5 Male; 3 Female; 2 Male; 3 Female; 1 Male; 6 Adult (Sex Unknown); 1 Adult Female; 1 Ad...	Torch Count/Bottle trap	St Asaph Business Park - WG Land Holdings: P06		D1320/014/01	Bern3, LBAP-C, LBAP-D, LBAP-F, LBAP-T, WCA5	NA
<i>Lissotriton vulgaris</i> (Smooth Newt / Madfall Ddwr Gyffredin)	SJ0185674960 (Selected from Interactive Map)	17 records, between 27/03/2006 and 13/04/2011	Philip Fermor; Derek Whatling; Philip Fermor	1 Female; 4 Adult (Sex Unknown); 1 Adult Male; 1 Adult Female; 3 Adult Male; 4 Adult Male; 3 Adult Female; 1 Adult Male; 2 Adult Male; 8 Adult Female; 3 Adult Male; 1 Adult Female; 1 Adult Male; 2 ...	Torch Count/Bottle trap	St Asaph Business Park - WG Land Holdings: P05		D1320/014/01	Bern3, LBAP-C, LBAP-D, LBAP-F, LBAP-T, WCA5	NA

Species Name	Grid Reference	Date	Recorder(s)	Abundance	Record/Sample Type	Site Name	Notes	Dataset ID	Lists	V
<i>Lissotriton vulgaris</i> (Smooth Newt / Madfall Ddwr Gyffredin)	SJ0162774258 (Selected from Interactive Map)	42 records, between 10/04/2008 and 11/05/2022	Philip Fermor; Philip Fermor; Derek Whatling; Derek Whatling; Philip Fermor; Rhian Hughes; Katy Read	2 Female; 7 Male; 5 Female; 4 Male; 5 Female; 7 Male; 11 Female; 1 Male; 2 Juvenile (Sex Unknown); 1 Male; 1 Female; 2 Male; 6 Male; 4 Female; 9 Male; 6 Female; 3 Male; 7 Female; 2 Adult Male; 1 Ad...	Torch Count/Bottle trap	St Asaph Business Park - WG Land Holdings: P20		D1320/014/01	Bern3, LBAP-C, LBAP-D, LBAP-F, LBAP-T, WCA5	NA, UA
<i>Lissotriton vulgaris</i> (Smooth Newt / Madfall Ddwr Gyffredin)	SJ0168674265 (Selected from Interactive Map)	14 records, between 08/05/2011 and 11/05/2022	Philip Fermor; Rhian Hughes; Lucy Boyett; Rhian Hughes; Rhian Hughes; Matt Cole; Jonathon Hulson; Katy Read	1 Male; 1 Female; 4 Male; 2 Female; 3 Male; 10 Male; 9 Female; 8 Male; 3 Female; 4 Adult Male; 3 Adult Female; 1 Adult Male; 1 Adult Female; 1 Adult Female; 1 Male; 2 Female; 2 Male; 1 Male; 1 Female	Torch Count/Bottle trap	St Asaph Business Park - WG Land Holdings: P03a	Results for ponds 3, 3a, 3b and 3c combined.; Records for ponds 3, 3a, 3b, and 3c combined.	D1320/014/01	Bern3, LBAP-C, LBAP-D, LBAP-F, LBAP-T, WCA5	NA, UA
<i>Lissotriton vulgaris</i> (Smooth Newt / Madfall Ddwr Gyffredin)	SJ0173873484 (Selected from Interactive Map)	20 records, between 07/05/2015 and 14/05/2021	Philip Fermor; Rhian Hughes; Peter Kneen; Rhian Hughes; Peter Kneen; Mandy Cartwright; Sophie Johnson; Sophie Johnson; Mandy Cartwright	2 Adult Male; 3 Adult Female; 3 Adult Male; 9 Adult Female; 1 Adult Male; 1 Adult Female; 1 Adult Male; 2 Female; 3 Adult Male; 1 Adult Female; 7 Adult Male; 5 Adult Female; 2 Adult Male; 3 Adult F...	Torch Count/Bottle trap	St Asaph Business Park - Bodelwyddan Substation: P1		D1320/014/01	Bern3, LBAP-C, LBAP-D, LBAP-F, LBAP-T, WCA5	NA
<i>Lissotriton vulgaris</i> (Smooth Newt / Madfall Ddwr Gyffredin)	SJ0190073408 (Selected from Interactive Map)	20 records, between 07/05/2015 and 14/05/2021	Philip Fermor; Rhian Hughes; Peter Kneen; Rhian Hughes; Peter Kneen; Sophie Johnson; Mandy Cartwright; Mandy Cartwright; Sophie Johnson	2 Adult Male; 3 Adult Female; 7 Adult Female; 4 Adult Male; 3 Adult Male; 5 Adult Male; 5 Adult Female; 8 Adult Male; 4 Adult Male; 1 Adult Male; 1 Adult Female; 5 Adult Male; 1 Adult Male; 12 Adult Male; 1 Adult Female; 2 ...	Torch Count/Bottle trap	St Asaph Business Park - Bodelwyddan Substation: P2		D1320/014/01	Bern3, LBAP-C, LBAP-D, LBAP-F, LBAP-T, WCA5	NA

Species Name	Grid Reference	Date	Recorder(s)	Abundance	Record/Sample Type	Site Name	Notes	Dataset ID	Lists	V
<i>Lissotriton vulgaris</i> (Smooth Newt / Madfall Ddwr Gyffredin)	SJ0190973475 (Selected from Interactive Map)	17 records, between 07/05/2015 and 14/05/2020	Philip Fermor; Rhian Hughes; Peter Kneen; Rhian Hughes; Peter Kneen; Sophie Johnson; Mandy Cartwright	2 Adult Male; 1 Adult Female; 1 Adult Female; 1 Male; 1 Female; 1 Female; 1 Adult Male; 2 Adult Male; 8 Adult Male; 5 Adult Male; 6 Adult Female; 3 Male; 2 Female; 11 Male; 9 Female; 1 Male; 10 Fem...	Torch Count/Bottle trap	St Asaph Business Park - Bodelwyddan Substation: P3		D1320/014/01	Bern3, LBAP-C, LBAP-D, LBAP-F, LBAP-T, WCA5	NA
<i>Lissotriton vulgaris</i> (Smooth Newt / Madfall Ddwr Gyffredin)	SJ0191373639 (Selected from Interactive Map)	9 records, between 07/05/2015 and 16/04/2020	Philip Fermor; Rhian Hughes; Sophie Johnson; Mandy Cartwright	2 Adult Male; 1 Adult Female; 1 Adult Male; 1 Adult Female; 11 Adult Male; 6 Adult Female; 1 Adult Male; 3 Adult Female; 2 Male; 1 Female; 3 Male; 2 Female; 11 Male; 5 Female; 1 Adult Female	Torch Count/Bottle trap	St Asaph Business Park - Bodelwyddan Substation: P4		D1320/014/01	Bern3, LBAP-C, LBAP-D, LBAP-F, LBAP-T, WCA5	NA
<i>Lissotriton vulgaris</i> (Smooth Newt / Madfall Ddwr Gyffredin)	SJ015742 (Selected from Interactive Map)	2 records, between 21/04/2004 and 19/05/2004	Tony Perry; Pip Perry; Jacinta Williams; Jacinta Williams	6 Adult (Sex Unknown); 14 Adult (Sex Unknown)	Torch Count	St Asaph Business Park - WG Land Holdings: General	Merged data from 12 ponds and ditches	D1320/014/01	Bern3, LBAP-C, LBAP-D, LBAP-F, LBAP-T, WCA5	NA
<i>Lissotriton vulgaris</i> (Smooth Newt / Madfall Ddwr Gyffredin)	SJ0214373533 (Supplied by Original Recorder)	13 records, between 17/05/2017 and 11/05/2022	Rhian Hughes; Sophie Johnson; Mandy Cartwright; Mandy Cartwright; Sophie Johnson; Rhian Hughes; Philip Fermor; Philip Fermor; Rhian Hughes; Rhian Hughes; Peter Kneen; Lucy Boyett; Rhian Hughes; Mat...	5 Adult Male; 1 Adult Male; 11 Adult Male; 4 Adult Female; 5 Adult Male; 4 Adult Female; 12 Adult Male; 3 Adult Male; 2 Adult Female; 3 Adult Male; 1 Adult Male; 2 Adult Female; 7 Adult Male; 1 Adult	Torch Count/Bottle trap	St Asaph Business Park - Bodelwyddan Substation: Pond BB8		D1320/014/01	Bern3, LBAP-C, LBAP-D, LBAP-F, LBAP-T, WCA5	NA, UA

Species Name	Grid Reference	Date	Recorder(s)	Abundance	Record/Sample Type	Site Name	Notes	Dataset ID	Lists	V
<i>Lissotriton vulgaris</i> (Smooth Newt / Madfall Ddwr Gyffredin)	SJ0194573407 (Supplied by Original Recorder)	11 records, between 24/04/2019 and 28/04/2022	Peter Kneen; Rhian Hughes; Mandy Cartwright; Sophie Johnson; Sophie Johnson; Mandy Cartwright; Rhian Hughes; Philip Fermor; Lucy Boyett	2 Adult Male; 1 Adult Female; 1 Adult Female; 2 Adult (Sex Unknown); 1 Adult Female; 4 Adult Male; 5 Adult Male; 4 Adult Female; 2 Adult Male; 1 Adult Male; 5 Adult Female; 4 Adult Female; 2 Adult ...	Torch Count/Bottle trap	St Asaph Business Park - Bodelwyddan Substation: Pond BB6		D1320/014/01	Bern3, LBAP-C, LBAP-D, LBAP-F, LBAP-T, WCA5	NA, UA
<i>Lissotriton vulgaris</i> (Smooth Newt / Madfall Ddwr Gyffredin)	SJ0193873383 (Supplied by Original Recorder)	8 records, between 09/05/2019 and 28/04/2022	Peter Kneen; Rhian Hughes; Sophie Johnson; Mandy Cartwright; Lucy Boyett	2 Adult Female; 3 Adult Male; 1 Adult Female; 6 Adult Male; 11 Adult Female; 3 Adult Male; 6 Adult Male; 8 Adult Female; 4 Adult Female; 5 Adult Male; 31 Adult Female; 6 Adult Male	Torch Count/Bottle trap	St Asaph Business Park - Bodelwyddan Substation: Pond BB5		D1320/014/01	Bern3, LBAP-C, LBAP-D, LBAP-F, LBAP-T, WCA5	NA, UA
<i>Lissotriton vulgaris</i> (Smooth Newt / Madfall Ddwr Gyffredin)	SJ0194873426 (Supplied by Original Recorder)	10 records, between 24/04/2019 and 11/05/2022	Sophie Johnson; Mandy Cartwright; Mandy Cartwright; Sophie Johnson; Rhian Hughes; Philip Fermor; Peter Kneen; Rhian Hughes; Lucy Boyett; Rhian Hughes; Matt Cole	1 Adult Female; 10 Adult Male; 9 Adult Female; 1 Adult Male; 3 Adult Female; 4 Adult Male; 17 Adult Female; 2 Adult Male; 2 Adult Female; 6 Adult Male; 11 Adult Female; 3 Adult Male; 2 Adult Female...	Torch Count/Bottle trap	St Asaph Business Park - Bodelwyddan Substation: Pond BB7		D1320/014/01	Bern3, LBAP-C, LBAP-D, LBAP-F, LBAP-T, WCA5	NA, UA
<i>Lissotriton vulgaris</i> (Smooth Newt / Madfall Ddwr Gyffredin)	SJ0217673512 (Supplied by Original Recorder)	8 records, between 14/06/2018 and 11/05/2022	Sophie Johnson; Mandy Cartwright; Rhian Hughes; Philip Fermor; Rhian Hughes; Rhian Hughes; Matt Cole	1 Adult Male; 3 Adult Female; 3 Adult Female; 2 Adult Male; 4 Adult Female; 7 Adult Male; 8 Adult Female; 2 Male; 2 Female; 17 Adult Male; 24 Adult Female; 7 Adult Male	Torch Count/Bottle trap	St Asaph Business Park - Bodelwyddan Substation: Pond BB9		D1320/014/01	Bern3, LBAP-C, LBAP-D, LBAP-F, LBAP-T, WCA5	NA, UA
<i>Lissotriton vulgaris</i> (Smooth Newt / Madfall Ddwr Gyffredin)	SJ0162774285 (Supplied by Original Recorder)	8 records, between 16/04/2020 and 11/05/2022	Peter Kneen; Annie Williams; Rhian Hughes; Lucy Boyett; Rhian Hughes; Matt Cole; Rhian Hughes; Katy Read	1 Male; 1 Female; 1 Age & Sex Unknown; 5 Adult Male; 3 Adult Female; 1 Adult Female; 1 Adult Male; 2 Male	Torch Count/Bottle trap	St Asaph Business Park - WG Land Holdings: P03c		D1320/014/01	Bern3, LBAP-C, LBAP-D, LBAP-F, LBAP-T, WCA5	NA, UA

Species Name	Grid Reference	Date	Recorder(s)	Abundance	Record/Sample Type	Site Name	Notes	Dataset ID	Lists	V
<i>Lissotriton vulgaris</i> (Smooth Newt / Madfall Ddwr Gyffredin)	SJ0145674272 (Selected from Interactive Map)	8 records, between 02/05/2002 and 13/05/2021	Peter Kneen; Annie Williams; Philip Fermor; Ian Tanner	1 Male; 1 Adult Female; 1 Adult Male; 2 Adult Female; 3 Adult Male; 2 Adult Female; 1 Adult Male; 1 Adult Male; 2 Adult (Sex Unknown); Adult (Sex Unknown)	Torch Count/Bottle trap	St Asaph Business Park - WG Land Holdings: P07		D1320/014/01	Bern3, LBAP-C, LBAP-D, LBAP-F, LBAP-T, WCA5	NA
<i>Lissotriton vulgaris</i> (Smooth Newt / Madfall Ddwr Gyffredin)	SJ0159474159 (Selected from Interactive Map)	27 records, between 29/03/2009 and 27/04/2022	Peter Kneen; Annie Williams; Philip Fermor; Rhian Hughes; Rhian Hughes; Lucy Boyett; Rhian Hughes; Matt Cole; Katy Read	1 Male; 2 Female; 1 Male; 1 Female; 2 Male; 4 Adult Male; 3 Adult Female; 2 Adult Male; 3 Adult Female; 4 Adult Male; 1 Adult Female; 4 Adult Male; 4 Adult Male; 2 Adult Female; 1 Juvenile (Sex Unk...	Torch Count/Bottle trap	St Asaph Business Park - WG Land Holdings: P09		D1320/014/01	Bern3, LBAP-C, LBAP-D, LBAP-F, LBAP-T, WCA5	NA, UA
<i>Lissotriton vulgaris</i> (Smooth Newt / Madfall Ddwr Gyffredin)	SJ0170574260 (Selected from Interactive Map)	9 records, between 27/04/2016 and 11/05/2022	Peter Kneen; Annie Williams; Philip Fermor; Rhian Hughes; Lucy Boyett; Rhian Hughes; Rhian Hughes; Matt Cole; Jonathon Hulson; Katy Read	1 Male; 10 Male; 9 Female; 4 Male; 2 Female; 8 Male; 3 Female; 1 Adult Female; 1 Adult Male; 1 Male; 1 Female; 4 Male; 1 Female	Torch Count/Bottle trap	St Asaph Business Park - WG Land Holdings: P03b	Results for ponds 3, 3a, 3b and 3c combined.; Records for ponds 3, 3a, 3b, and 3c combined.	D1320/014/01	Bern3, LBAP-C, LBAP-D, LBAP-F, LBAP-T, WCA5	NA, UA
<i>Lissotriton vulgaris</i> (Smooth Newt / Madfall Ddwr Gyffredin)	SJ01227434 (Estimated Centroid of Site); Estimated (From Recorder's Map))	3 records, between 13/04/2007 and 25/04/2008	Anon	4; 4 Female; 5 Female		St Asaph Business Park; Glascoed, pond 11; Glascoed, Pond 11	Visit 3. By torch survey; Survey visit 3. By torch survey; Survey visit 4. By torch survey	D0026/143/01	Bern3, LBAP-C, LBAP-D, LBAP-F, LBAP-T, WCA5	PC
<i>Lissotriton vulgaris</i> (Smooth Newt / Madfall Ddwr Gyffredin)	SJ01307437 (Estimated Centroid of Site); Estimated (From Recorder's Map))	6 records, between 30/03/2007 and 25/04/2008	Anon	1; 7; 2 Female; 3 Female; 4 Female		St Asaph Business Park; Glascoed, pond 14; Glascoed, Pond 14	Visit 2. By bottle trapping; Visit 3. By bottle trapping; Visit 4. By bottle trapping; Survey visit 1. By bottle trapping; Survey visit 2. By torch survey; Survey visit 3. By torch survey	D0026/143/01	Bern3, LBAP-C, LBAP-D, LBAP-F, LBAP-T, WCA5	PC

Species Name	Grid Reference	Date	Recorder(s)	Abundance	Record/Sample Type	Site Name	Notes	Dataset ID	Lists	V
<i>Lissotriton vulgaris</i> (Smooth Newt / Madfall Ddwr Gyffredin)	SJ01247405 (Estimated Centroid of Site); Estimated (From Recorder's Map))	7 records, between 30/03/2007 and 25/04/2008	Anon	1; 6; 12 Male; 4 Female; 4 Female; 2 Female; 3 Female; 15		St Asaph Business Park; Glascoed, pond 2; Glascoed, Pond 2	Visit 2. By bottle trapping; Visit 3. By torch survey; Survey visit 2. 6M, 4F by torch survey; 6M by bottle trapping; Survey visit 1. By torch survey; Survey visit 4. By torch survey; Survey visit 3. By torch survey; Visit 4. By torch survey	D0026/143/01	Bern3, LBAP-C, LBAP-D, LBAP-F, LBAP-T, WCA5	PC
<i>Lissotriton vulgaris</i> (Smooth Newt / Madfall Ddwr Gyffredin)	SJ01707446 (Estimated Centroid of Site); Estimated (From Recorder's Map))	9 records, between 02/05/2001 and 12/04/2008	Anon; Ian Tanner	7; 2; 1; 30; 6; 19		St Asaph Business Park; Pond 6; Pond 1	Visit 3. 2 by torch survey; 5 by bottle trapping; Visit 4. By torch survey; Visit 2. By torch survey; Visit 1. By torch survey; Visit 3. By bottle trapping; Visit 2. 3 by torch survey; 16 by bottle trapping; Survey visit 1. By torch survey	D0026/143/01 , D0026/141/01	Bern3, LBAP-C, LBAP-D, LBAP-F, LBAP-T, WCA5	PC
<i>Lissotriton vulgaris</i> (Smooth Newt / Madfall Ddwr Gyffredin)	SJ01247422 (Estimated Centroid of Site); Estimated (From Recorder's Map))	6 records, between 30/03/2007 and 25/04/2008	Anon	1; 4; 2 Female; 3 Female; 4 Female		St Asaph Business Park; Glascoed, pond 8; Glascoed, Pond 8	Visit 2. By bottle trapping; Visit 3. By torch survey; Visit 4. By bottle trapping; Survey visit 3. By torch survey; Survey visit 2. By bottle trapping; Survey visit 1. 2F by torch survey, 2F by bottle trapping	D0026/143/01	Bern3, LBAP-C, LBAP-D, LBAP-F, LBAP-T, WCA5	PC
<i>Lissotriton vulgaris</i> (Smooth Newt / Madfall Ddwr Gyffredin)	SJ01307433 (Estimated Centroid of Site); Estimated (From Recorder's Map))	5 records, between 10/04/2006 and 25/04/2008	Anon; Jacinta Challinor, Becky Groves, Sam Dyer, Kate Taylor, Will Taylor	3; 1 Male; 10 Female; 1 Juvenile; 8 Female; 3 Female		St Asaph Business Park; Glascoed, pond 10; Glascoed Nature Reserve, Pond 10; Glascoed, Pond 10	Visit 3. By torch survey; Survey visit 1. 4F by torch survey; 6F by bottle trapping; Survey visit 3. 1Juv by torch survey; 8F by bottle trapping; Survey visit 2. By torch survey	D0026/143/01	Bern3, LBAP-C, LBAP-D, LBAP-F, LBAP-T, WCA5	PC

Species Name	Grid Reference	Date	Recorder(s)	Abundance	Record/Sample Type	Site Name	Notes	Dataset ID	Lists	V
<i>Lissotriton vulgaris</i> (Smooth Newt / Madfall Ddwr Gyffredin)	SJ01487438 (Estimated Centroid of Site); Estimated (From Recorder's Map))	11 records, between 02/05/2001 and 12/04/2008	Anon; Ian Tanner; Jacinta Challinor, Kate Taylor, Will Taylor, Ruth Dogget	9; 10; 8; 2 Male; 5 Male; 5; 6; 3; 3 Male; 1 Female; 1		St Asaph Business Park; Pond 4	Visit 2. 3 by torch survey; 6 by bottle trapping; Visit 3. 5 by torch survey; 5 by bottle trapping; Visit 4. 4 by torch survey; 4 by bottle trapping; Visit 1. 3 by torch survey; 2 by bottle trapping; Visit 2. By bottle trapping; Visit 3. By bottle trapping; Visit 4. By torch survey; Survey visit 1. By bottle trapping; Visit 1. By torch survey	D0026/143/01 , D0026/141/01	Bern3, LBAP-C, LBAP-D, LBAP-F, LBAP-T, WCA5	PC
<i>Lissotriton vulgaris</i> (Smooth Newt / Madfall Ddwr Gyffredin)	SJ01687388 (Estimated Centroid of Site); Estimated (From Recorder's Map))	13 records, between 19/08/1999 and 25/04/2008	Anon	2; Male; Female; 100s Larvae; 4; 1; 14; 36; 1 Female; 3 Female; 8 Female; 5; 20; 22		St Asaph Business Park; Pond 2; Pond 5	Visit 2. 1 by torch survey; 1 by bottle trapping; Visit 1. 3 by torch survey; 1 by bottle trapping; Visit 2. By bottle trapping; Visit 3. 3 by torch survey; 11 by bottle trapping; Visit 4. By torch survey; Survey visit 1. By bottle trapping; Survey visit 2. By bottle trapping; Survey visit 3. 4F by torch survey, 4F by bottle trapping; Survey visit 4. By torch survey; Visit 1. Torch survey; Visit 3. 10 by torch survey; 10 by bottle trapping; Visit 4. 15 by torch survey; 7 by bottle trapping	D0026/143/01 , D0026/141/01	Bern3, LBAP-C, LBAP-D, LBAP-F, LBAP-T, WCA5	PC
<i>Lissotriton vulgaris</i> (Smooth Newt / Madfall Ddwr Gyffredin)	SJ01457427 (Estimated (From Recorder's Map); Estimated (Centroid of Site))	2 records, between 02/05/2001 and 15/05/2006	Ian Tanner; Jacinta Challinor, Kate Taylor, Will Taylor, Ruth Dogget	1 Female; 3 Male		St Asaph Business Park; Pond 3; Pond 7		D0026/141/01 , D0026/143/01	Bern3, LBAP-C, LBAP-D, LBAP-F, LBAP-T, WCA5	PC

Species Name	Grid Reference	Date	Recorder(s)	Abundance	Record/Sample Type	Site Name	Notes	Dataset ID	Lists	V
<i>Lissotriton vulgaris</i> (Smooth Newt / Madfall Ddwr Gyffredin)	SJ01607414 (Estimated (From Recorder's Map))	02/05/2001	Ian Tanner	1 Female		St Asaph Business Park; Pond 7		D0026/141/01	Bern3, LBAP-C, LBAP-D, LBAP-F, LBAP-T, WCA5	PC
<i>Lissotriton vulgaris</i> (Smooth Newt / Madfall Ddwr Gyffredin)	SJ016745 (Estimated (From Recorder's Map))	2 records, between 06/03/2002 and 08/03/2002	Anon	1 Juvenile; 1 Female		St Asaph Business Park; OpTIC	Trap P43. Translocation; Perimeter carpet trap C10. Translocation	D0026/141/01	Bern3, LBAP-C, LBAP-D, LBAP-F, LBAP-T, WCA5	PC
<i>Lissotriton vulgaris</i> (Smooth Newt / Madfall Ddwr Gyffredin)	SJ016738 (Estimated (From Recorder's Map))	19/08/1999 to 20/08/1999	Anon	Adult; Juvenile		St Asaph Business Park	In shrubbery, flowerbeds, footpaths and roads at night. Some specimens in road gully-pots	D0026/141/01	Bern3, LBAP-C, LBAP-D, LBAP-F, LBAP-T, WCA5	PC
<i>Lissotriton vulgaris</i> (Smooth Newt / Madfall Ddwr Gyffredin)	SJ01707445 (Estimated (From Recorder's Map))	19/08/1999 to 20/08/1999	Anon	Larvae		St Asaph Business Park; Pond 1		D0026/141/01	Bern3, LBAP-C, LBAP-D, LBAP-F, LBAP-T, WCA5	PC
<i>Lissotriton vulgaris</i> (Smooth Newt / Madfall Ddwr Gyffredin)	SJ01657426 (Estimated (From Recorder's Map)); Estimated (Centroid of Site))	10 records, between 19/08/1999 and 25/04/2008	Anon; Jacinta Challinor, Kate Taylor, Will Taylor, Ruth Dogget	Larvae: 1 Male; 5; 8; 1; 4 Female; 1; 2 Female; 3 Female; 4		St Asaph Business Park; Pond 2; Pond 3	Visit 2. By torch survey; Visit 3. By bottle trapping; Visit 1. By bottle trapping; Survey visit 3. By bottle trapping; Survey visit 1. 2F by torch survey, 1 by bottle trapping; Survey visit 2. By bottle trapping	D0026/141/01 , D0026/143/01	Bern3, LBAP-C, LBAP-D, LBAP-F, LBAP-T, WCA5	PC
<i>Lissotriton vulgaris</i> (Smooth Newt / Madfall Ddwr Gyffredin)	SJ01667427 (Estimated (From Recorder's Map))	02/05/2001	Ian Tanner			St Asaph Business Park; Pond 2		D0026/141/01	Bern3, LBAP-C, LBAP-D, LBAP-F, LBAP-T, WCA5	PC

Species Name	Grid Reference	Date	Recorder(s)	Abundance	Record/Sample Type	Site Name	Notes	Dataset ID	Lists	V
<i>Lissotriton vulgaris</i> (Smooth Newt / Madfall Ddwr Gyffredin)	SJ016741 (Estimated (From Recorder's Map))	3 records, between 05/03/2002 and 08/03/2002	Anon	1 Female		St Asaph Business Park; Phase 5	Perimeter trap P24. Translocation; Perimeter trap P27. Translocation; Perimeter trap P18. Translocation	D0026/141/01	Bern3, LBAP-C, LBAP-D, LBAP-F, LBAP-T, WCA5	PC
<i>Lissotriton vulgaris</i> (Smooth Newt / Madfall Ddwr Gyffredin)	SJ015745 (Estimated (From Recorder's Map))	4 records, between 04/03/2002 and 07/03/2002	Anon	1 Female		St Asaph Business Park; Police Site	Perimeter carpet traps C4. Translocation; Perimeter carpet traps C28. Translocation; Perimeter trap P25. Translocation; Perimeter trap P4. Translocation	D0026/141/01	Bern3, LBAP-C, LBAP-D, LBAP-F, LBAP-T, WCA5	PC
<i>Lissotriton vulgaris</i> (Smooth Newt / Madfall Ddwr Gyffredin)	SJ014742 (Estimated (Centroid of Site))	~ September 2003	Anon	Juvenile		St Asaph Business Park; Site 5	Metamorphs	D0026/142/01	Bern3, LBAP-C, LBAP-D, LBAP-F, LBAP-T, WCA5	PC
<i>Lissotriton vulgaris</i> (Smooth Newt / Madfall Ddwr Gyffredin)	SJ01237437 (Estimated (Centroid of Site); Estimated (From Recorder's Map))	4 records, between 10/04/2006 and 25/04/2008	Jacinta Challinor, Becky Groves, Sam Dyer, Kate Taylor, Will Taylor, Anon	1 Male; 1 Female; 2 Female; 4 Female		St Asaph Business Park; Glascoed Nature Reserve, Pond 12; Glascoed, Pond 12	Survey visit 2. By torch survey; Survey visit 3. By torch survey; Survey visit 4. By torch survey	D0026/143/01	Bern3, LBAP-C, LBAP-D, LBAP-F, LBAP-T, WCA5	PC
<i>Lissotriton vulgaris</i> (Smooth Newt / Madfall Ddwr Gyffredin)	SJ015743 (Estimated (Centroid of Site))	15/05/2006	Jacinta Challinor, Kate Taylor, Will Taylor, Ruth Dogget	1 Male		St Asaph Business Park; Ditch by Pylon		D0026/143/01	Bern3, LBAP-C, LBAP-D, LBAP-F, LBAP-T, WCA5	PC

Species Name	Grid Reference	Date	Recorder(s)	Abundance	Record/Sample Type	Site Name	Notes	Dataset ID	Lists	V
<i>Lissotriton vulgaris</i> (Smooth Newt / Madfall Ddwr Gyffredin)	SJ012744 (Estimated Centroid of Site)	17/05/2005	David Groom, Kate Taylor, Will Taylor, Alison Phillip	1 Male		St Asaph Business Park; Glascoed Nature Reserve, Ditch beside woodland in northernmost field		D0026/143/01	Bern3, LBAP-C, LBAP-D, LBAP-F, LBAP-T, WCA5	PC
<i>Lissotriton vulgaris</i> (Smooth Newt / Madfall Ddwr Gyffredin)	SJ01297435 (Estimated Centroid of Site); Estimated (From Recorder's Map))	4 records, between 10/04/2006 and 25/04/2008	Jacinta Challinor, Becky Groves, Sam Dyer, Kate Taylor, Will Taylor; Anon	1 Male; 2 Female; 1 Female; 3 Female		St Asaph Business Park; Glascoed Nature Reserve, Pond 13; Glascoed, Pond 13	Survey visit 2. By torch survey; Survey visit 3. By torch survey; Survey visit 1. By bottle trapping	D0026/143/01	Bern3, LBAP-C, LBAP-D, LBAP-F, LBAP-T, WCA5	PC
<i>Lissotriton vulgaris</i> (Smooth Newt / Madfall Ddwr Gyffredin)	SJ01907382 (Estimated (From Recorder's Map))	April 2008 to May 2008	Anon	Male; Female		St Asaph Business Park; Pond 7		D0026/143/01	Bern3, LBAP-C, LBAP-D, LBAP-F, LBAP-T, WCA5	PC
<i>Lissotriton vulgaris</i> (Smooth Newt / Madfall Ddwr Gyffredin)	SJ02377345 (Estimated (From Recorder's Map))	April 2008 to May 2008	Anon	Male; Female		St. Asaph; Pond 8		D0026/143/01	Bern3, LBAP-C, LBAP-D, LBAP-F, LBAP-T, WCA5	PC
<i>Lissotriton vulgaris</i> (Smooth Newt / Madfall Ddwr Gyffredin)	SJ02707344 (Estimated (From Recorder's Map))	April 2008 to May 2008	Anon	Male		St. Asaph; Pond 9		D0026/143/01	Bern3, LBAP-C, LBAP-D, LBAP-F, LBAP-T, WCA5	PC
<i>Lissotriton vulgaris</i> (Smooth Newt / Madfall Ddwr Gyffredin)	SJ012741 (Estimated (From Recorder's Map))	31/03/2009	Anon	1 Male; 2 Female		St Asaph Business Park; Glascoed	Torch survey. Terrestrial observation	D0026/143/01	Bern3, LBAP-C, LBAP-D, LBAP-F, LBAP-T, WCA5	PC

Species Name	Grid Reference	Date	Recorder(s)	Abundance	Record/Sample Type	Site Name	Notes	Dataset ID	Lists	V
<i>Lissotriton vulgaris</i> (Smooth Newt / Madfall Ddwr Gyffredin)	SJ01637374 (Estimated (From Recorder's Map); Estimated (Centroid of Site))	8 records, between 10/04/2006 and 25/04/2008	Anon	3 Male; 3 Female; 2; 3; 11 Male; 14 Female; 5 Male; 4 Female; 6 Male; 4 Female; 5; 1		St Asaph Business Park; Pond 1	Survey visit 2. 3F by torch survey, 3M by bottle trapping; Visit 2. By bottle trapping; Visit 4. By torch survey; Survey visit 3. 3M, 1F by torch survey; 8M, 13F by bottle trapping; Survey visit 4. By torch survey; Survey visit 1. 4F by torch light, 6M by bottle trapping; Visit 3. Torch survey; Visit 4. Torch survey	D0026/143/01	Bern3, LBAP-C, LBAP-D, LBAP-F, LBAP-T, WCA5	PC
<i>Lissotriton vulgaris</i> (Smooth Newt / Madfall Ddwr Gyffredin)	SJ01207412 (Estimated (From Recorder's Map))	5 records, between 10/04/2008 and 31/03/2009	Anon	1 Male; 9 Male; 5 Male; 3 Male; 4 Female; 4		St Asaph Business Park; Glascoed, Pond 5	Torch survey; Survey visit 4. By torch survey; Survey visit 3. 4M by torch survey; 1M by bottle trapping; Survey visit 2. 2M, 4F by torch survey, 1M by bottle trapping; Survey visit 1. By torch survey	D0026/143/01	Bern3, LBAP-C, LBAP-D, LBAP-F, LBAP-T, WCA5	PC
<i>Lissotriton vulgaris</i> (Smooth Newt / Madfall Ddwr Gyffredin)	SJ01207420 (Estimated (From Recorder's Map))	31/03/2009	Anon	3 Male		St Asaph Business Park; Glascoed, Pond 7	Torch survey	D0026/143/01	Bern3, LBAP-C, LBAP-D, LBAP-F, LBAP-T, WCA5	PC
<i>Lissotriton vulgaris</i> (Smooth Newt / Madfall Ddwr Gyffredin)	SJ01237409 (Estimated (From Recorder's Map); Estimated (Centroid of Site))	6 records, between 13/04/2007 and 31/03/2009	Anon	3 Male; 4 Female; 2 Male; 4 Female; 1 Male; 1 Female; 6		St Asaph Business Park; Glascoed, Pond 3; Glascoed, pond 3	Torch survey; Survey visit 1. By bottle trapping; Survey visit 2. 2M, 1F by torch survey; 3F by bottle trapping; Survey visit 3. By torch survey; Survey visit 4. By torch survey; Visit 3. By torch survey	D0026/143/01	Bern3, LBAP-C, LBAP-D, LBAP-F, LBAP-T, WCA5	PC

Species Name	Grid Reference	Date	Recorder(s)	Abundance	Record/Sample Type	Site Name	Notes	Dataset ID	Lists	V
<i>Lissotriton vulgaris</i> (Smooth Newt / Madfall Ddwr Gyffredin)	SJ0130074300 (Selected from Interactive Map)	2 records, between 04/05/2016 and 11/05/2016	Leah Williams; Kate Wilson; Roberta Roberts; Leah Williams; Paul Furnborough	2 Adult Male; 1 Adult Male	Torch Count	St Asaph Business Park - Glas Coed: SA015		D1320/014/01	Bern3, LBAP-C, LBAP-D, LBAP-F, LBAP-T, WCA5	NA
<i>Lissotriton vulgaris</i> (Smooth Newt / Madfall Ddwr Gyffredin)	SJ0186874310 (Selected from Interactive Map)	9 records, between 29/03/2009 and 12/05/2016	Philip Fermor	1 Female; 2 Female; 15 Adult Male; 9 Adult Female; 2 Adult Male; 7 Adult Female; 2 Adult Male; 1 Adult Female; 2 Adult Female; 2 Adult Male	Torch Count/Bottle trap	St Asaph Business Park - WG Land Holdings: P10		D1320/014/01	Bern3, LBAP-C, LBAP-D, LBAP-F, LBAP-T, WCA5	NA
<i>Lissotriton vulgaris</i> (Smooth Newt / Madfall Ddwr Gyffredin)	SJ0192074397 (Selected from Interactive Map)	2 records, between 30/03/2009 and 12/05/2016	Philip Fermor	3 Male; 2 Female; 1 Adult Female	Torch Count/Bottle trap	St Asaph Business Park - WG Land Holdings: P11		D1320/014/01	Bern3, LBAP-C, LBAP-D, LBAP-F, LBAP-T, WCA5	NA
<i>Lissotriton vulgaris</i> (Smooth Newt / Madfall Ddwr Gyffredin)	SJ013740 (Approximate)	7 records, all on 15/04/2016	Julian Whitehurst; Mandy Cartwright; Paul Furnborough	8 Adult Male; 22 Adult Male; 2 Adult Male; 9 Adult Female; 5 Adult Male; 4 Adult Female; Many Adult Male	Live Sighting	Glascoed	GCN training course, Pond 2; GCN training course, pond 1; GCN training course, pond 5; GCN training course pond 5; GCN training course pond 6; GCN training course pond 3	D1531/001/01	Bern3, LBAP-C, LBAP-D, LBAP-F, LBAP-T, WCA5	PC
<i>Lissotriton vulgaris</i> (Smooth Newt / Madfall Ddwr Gyffredin)	SJ0151373873 (Selected from Interactive Map)	3 records, between 15/04/2009 and 16/04/2009	Philip Fermor	23 Adult Male; 18 Adult Female; 1 Adult Male; 1 Adult Female; 1 Adult Female	Torch Count/Bottle trap	St Asaph Business Park - WG Land Holdings: P14		D1320/014/01	Bern3, LBAP-C, LBAP-D, LBAP-F, LBAP-T, WCA5	NA

Species Name	Grid Reference	Date	Recorder(s)	Abundance	Record/Sample Type	Site Name	Notes	Dataset ID	Lists	V
<i>Lissotriton vulgaris</i> (Smooth Newt / Madfall Ddwr Gyffredin)	SJ0170673790 (Selected from Interactive Map)	3 records, between 30/03/2009 and 16/04/2009	Philip Fermor	1 Adult Male; 1 Adult Female; 2 Adult Male; 4 Adult Female	Torch Count	St Asaph Business Park - WG Land Holdings: P08		D1320/014/01	Bern3, LBAP-C, LBAP-D, LBAP-F, LBAP-T, WCA5	NA
<i>Lissotriton vulgaris</i> (Smooth Newt / Madfall Ddwr Gyffredin)	SJ0123474099 (Selected from Interactive Map)	11 records, between 15/05/2006 and 24/04/2019	Karl Martin; Karl Martin; Kate Wilson; Julian Whitehurst; Mandy Cartwright; Leah Williams; Leah Williams; Paul Furnborough; Leah Williams; Kate Wilson; Roberta Roberts; Julian Whitehurst; Karl Mart...	1 Adult Male; 2 Adult Male; 5 Adult Male; 7 Adult Male; 4 Adult Male; 3 Adult Male; 6 Adult (Sex Unknown); 9 Male	Torch Count	St Asaph Business Park - Glas Coed: SA003		D1320/014/01	Bern3, LBAP-C, LBAP-D, LBAP-F, LBAP-T, WCA5	NA
<i>Lissotriton vulgaris</i> (Smooth Newt / Madfall Ddwr Gyffredin)	SJ01707402 (Supplied by Original Recorder)	4 records, between 03/05/2017 and 01/05/2019	Ian Roberts; Ian Roberts; Tim Hodnett	2 Adult Male; 5 Adult Female; 3 Adult (Sex Unknown); 4 Adult Male; 2 Adult Female; 8 Adult (Sex Unknown); 7 Adult (Sex Unknown)	Torch Count	St Asaph Business Park - K&C: Swale 1		D1320/014/01	Bern3, LBAP-C, LBAP-D, LBAP-F, LBAP-T, WCA5	NA
<i>Lissotriton vulgaris</i> (Smooth Newt / Madfall Ddwr Gyffredin)	SJ01717407 (Supplied by Original Recorder)	4 records, between 03/05/2017 and 01/05/2019	Ian Roberts; Ian Roberts; Tim Hodnett	2 Adult (Sex Unknown); 5 Adult Male; 6 Adult Female; 5 Adult (Sex Unknown); 4 Adult (Sex Unknown)	Torch Count	St Asaph Business Park - K&C: Swale 2		D1320/014/01	Bern3, LBAP-C, LBAP-D, LBAP-F, LBAP-T, WCA5	NA
<i>Lissotriton vulgaris</i> (Smooth Newt / Madfall Ddwr Gyffredin)	SJ0177874212 (Selected from Interactive Map)	4 records, between 03/05/2017 and 01/05/2019	Ian Roberts; Ian Roberts; Tim Hodnett	5 Adult Male; 2 Adult Female; 10 Adult (Sex Unknown); 4 Adult Male; 4 Adult Female; 6 Adult (Sex Unknown); 2 Adult Female	Torch Count	St Asaph Business Park - K&C: Pond 1		D1320/014/01	Bern3, LBAP-C, LBAP-D, LBAP-F, LBAP-T, WCA5	NA

Species Name	Grid Reference	Date	Recorder(s)	Abundance	Record/Sample Type	Site Name	Notes	Dataset ID	Lists	V
<i>Lissotriton vulgaris</i> (Smooth Newt / Madfall Ddwr Gyffredin)	SJ0182974206 (Selected from Interactive Map)	4 records, between 03/05/2017 and 01/05/2019	Ian Roberts; Ian Roberts; Tim Hodnett	2 Adult Male; 1 Adult Female; 14 Adult (Sex Unknown); 3 Adult Male; 4 Adult Female; 7 Adult (Sex Unknown); 1 Adult Female; 3 Adult (Sex Unknown)	Torch Count	St Asaph Business Park - K&C: Pond 2		D1320/014/01	Bern3, LBAP-C, LBAP-D, LBAP-F, LBAP-T, WCA5	NA
<i>Lissotriton vulgaris</i> (Smooth Newt / Madfall Ddwr Gyffredin)	SJ01957419 (Supplied by Original Recorder)	2 records, between 26/04/2018 and 01/05/2019	Ian Roberts	2 Adult (Sex Unknown); 1 Adult Male	Torch Count	St Asaph - Pilkingtons: P02 (North Pond)		D1320/014/01	Bern3, LBAP-C, LBAP-D, LBAP-F, LBAP-T, WCA5	NA
<i>Lissotriton vulgaris</i> (Smooth Newt / Madfall Ddwr Gyffredin)	SJ01947416 (Supplied by Original Recorder)	2 records, between 26/04/2018 and 01/05/2019	Ian Roberts	4 Adult (Sex Unknown); 3 Adult (Sex Unknown)	Torch Count	St Asaph - Pilkingtons: P03 (South Pond)		D1320/014/01	Bern3, LBAP-C, LBAP-D, LBAP-F, LBAP-T, WCA5	NA
<i>Lissotriton vulgaris</i> (Smooth Newt / Madfall Ddwr Gyffredin)	SJ01847495 (Estimated Centroid of Site); Estimated (From Recorder's Map))	8 records, between 27/03/2006 and 25/04/2008	Anon	9; 4; 1; 8; 5 Male; 3 Female; 3 Male; 4 Male		St Asaph Business Park; Pond 5	Visit 3. By bottle trapping; Visit 4. By torch survey; Visit 1. By bottle trapping; Visit 2. By bottle trapping; Survey visit 3. 1M by torch survey; 4M, 3F by bottle trapping; Survey visit 1. By bottle trapping; Survey visit 2. By bottle trapping; Survey visit 4. By torch survey	D0026/143/01	Bern3, LBAP-C, LBAP-D, LBAP-F, LBAP-T, WCA5	PC
<i>Lissotriton vulgaris</i> (Smooth Newt / Madfall Ddwr Gyffredin)	SJ01627426 (Estimated (From Recorder's Map))	3 records, between 10/04/2008 and 25/04/2008	Anon	4 Male; 5 Female; 5 Male; 2 Female		St Asaph Business Park; Pond 20	Survey visit 3. 3F by torch survey; 4M, 2F by bottle trapping survey; Survey visit 2. 3F by torch survey; 4M, 2F by bottle trapping survey; Survey visit 1. 2M, 1F by torch survey; 3M, 1F by bottle trapping survey	D0026/143/01	Bern3, LBAP-C, LBAP-D, LBAP-F, LBAP-T, WCA5	PC

Species Name	Grid Reference	Date	Recorder(s)	Abundance	Record/Sample Type	Site Name	Notes	Dataset ID	Lists	V
<i>Lissotriton vulgaris</i> (Smooth Newt / Madfall Ddwr Gyffredin)	SJ01727411 (Supplied by Original Recorder)	3 records, between 03/05/2017 and 16/05/2018	Ian Roberts; Tim Hodnett; Ian Roberts	2 Adult Male; 3 Adult Female; 8 Adult (Sex Unknown); 4 Adult Male; 6 Adult Female	Torch Count	St Asaph Business Park - K&C: Swale 3		D1320/014/01	Bern3, LBAP-C, LBAP-D, LBAP-F, LBAP-T, WCA5	NA
<i>Locustella naevia</i> (Grasshopper Warbler / Troellwr Bach)	SJ0174	2 records, both on 14/04/2019	Mr Bill Myerscough	1		SJ0174 St Asaph, Business Park	Glascoed Nature Reserve. Breeding status: S; Glascoed Nature Reserve. Possible breeding	D1297/027/01	BAP, LBAP-C, LBAP-D, LBAP-F, LBAP-G, S7, UKBR, WBR	PC
<i>Loxia curvirostra</i> (Crossbill / Gylfingroes)	SJ0375	29/10/2014	Findlay Wilde	2		Rhydyddauddwr Farm, St Asaph, N	BirdTrack	D1297/025/01	Bern2, LBAP-C, WCA1.1	PC
<i>Lutra lutra</i> (Otter / Dyfrgi)	SJ0374	2 records, between 26/08/1991 and 28/08/2002	EA; JW			-Withheld-	-Withheld-	D0045/001/02	BAP, Bern2, CHS2, CITES-A, HDir2, HDir4, LBAP-A, LBAP-C, LBAP-D, LBAP-F, LBAP-G, LBAP-S, LBAP-T, LBAP-W, S7, WCA5, WRL-TM[VU]	NA
<i>Lutra lutra</i> (Otter / Dyfrgi)	SJ0374	06/04/2005	Cardiff University & Environment Agency		Other	-Withheld-	-Withheld-	D0120/001/01	BAP, Bern2, CHS2, CITES-A, HDir2, HDir4, LBAP-A, LBAP-C, LBAP-D, LBAP-F, LBAP-G, LBAP-S, LBAP-T, LBAP-W, S7, WCA5, WRL-TM[VU]	NA
<i>Lutra lutra</i> (Otter / Dyfrgi)	SJ0374	02/06/2009	Rob Strachan	1 spraint		-Withheld-	-Withheld-	D1558/001/01	BAP, Bern2, CHS2, CITES-A, HDir2, HDir4, LBAP-A, LBAP-C, LBAP-D, LBAP-F, LBAP-G, LBAP-S, LBAP-T, LBAP-W, S7, WCA5, WRL-TM[VU]	NA
<i>Meles meles</i> (Badger / Mochyn Daear)	SJ0173 (Selected from Interactive Map)	06/08/2011	Simon Hughes	1 Adult		-Withheld-	-Withheld-	D1117/001/01	Bern3, LBAP-C, LBAP-D, LBAP-F, LBAP-W, PBA	PC

Species Name	Grid Reference	Date	Recorder(s)	Abundance	Record/Sample Type	Site Name	Notes	Dataset ID	Lists	V
<i>Meles meles</i> (Badger / Mochyn Daear)	SJ0374 (<i>Selected from Interactive Map</i>)	22/04/2017	Jennifer Batten	1	Dead on road	-Withheld-	-Withheld-	D1117/001/01	Bern3, LBAP-C, LBAP-D, LBAP-F, LBAP-W, PBA	KC
<i>Meles meles</i> (Badger / Mochyn Daear)	SJ0374	26/08/2015	Clwyd Badger Group		Badger Sett	-Withheld-	-Withheld-	D0059/001/03	Bern3, LBAP-C, LBAP-D, LBAP-F, LBAP-W, PBA	NA
<i>Meles meles</i> (Badger / Mochyn Daear)	SJ0173	11/01/2003	Clwyd Badger Group		Badger Sett	-Withheld-	-Withheld-	D0059/001/03	Bern3, LBAP-C, LBAP-D, LBAP-F, LBAP-W, PBA	NA
<i>Meles meles</i> (Badger / Mochyn Daear)	SJ0373	11/01/2003	Clwyd Badger Group		Badger Sett	-Withheld-	-Withheld-	D0059/001/03	Bern3, LBAP-C, LBAP-D, LBAP-F, LBAP-W, PBA	NA
<i>Meles meles</i> (Badger / Mochyn Daear)	SJ0274	31/10/2002	Clwyd Badger Group		Badger Sett	-Withheld-	-Withheld-	D0059/001/03	Bern3, LBAP-C, LBAP-D, LBAP-F, LBAP-W, PBA	NA
<i>Meles meles</i> (Badger / Mochyn Daear)	SJ0175 (<i>Supplied by Original Recorder (Checked)</i>)	2 records, between 25/10/2002 and 11/01/2003	Clwyd Badger Group; Anon		Badger Sett; Burrow/Nesthole, occupied	-Withheld-	-Withheld-	D0059/001/03 , D0026/142/01	Bern3, LBAP-C, LBAP-D, LBAP-F, LBAP-W, PBA	NA, KC
<i>Meles meles</i> (Badger / Mochyn Daear)	SJ0375	24/02/2009	Clwyd Badger Group		Badger Sett	-Withheld-	-Withheld-	D0059/001/03	Bern3, LBAP-C, LBAP-D, LBAP-F, LBAP-W, PBA	NA
<i>Meles meles</i> (Badger / Mochyn Daear)	SJ0374	24/02/2009	Clwyd Badger Group		Badger Sett	-Withheld-	-Withheld-	D0059/001/03	Bern3, LBAP-C, LBAP-D, LBAP-F, LBAP-W, PBA	NA
<i>Meles meles</i> (Badger / Mochyn Daear)	SJ0274	3 records, between 1995 and 09/05/2015	Clews-Roberts, Rebecca; Maylor, Kenneth Barry; Oxford, G.			-Withheld-	-Withheld-	D1844/001/03 , D1072/001/02	Bern3, LBAP-C, LBAP-D, LBAP-F, LBAP-W, PBA	NA
<i>Meles meles</i> (Badger / Mochyn Daear)	SJ0374	21/06/2014	Clews-Roberts, Rebecca			-Withheld-	-Withheld-	D1844/001/03	Bern3, LBAP-C, LBAP-D, LBAP-F, LBAP-W, PBA	NA

Species Name	Grid Reference	Date	Recorder(s)	Abundance	Record/Sample Type	Site Name	Notes	Dataset ID	Lists	V
<i>Meles meles</i> (Badger / Mochyn Daear)	SJ0174 (Approximate)	18 records, between 12/04/2012 and 09/03/2021	Kate Wilson; Karl Martin; Remini Jones	3 Droppings; 7; Lots Droppings; Lots; Present	Signs; Tracks/Trail; Dung/Droppings/F rass/Pellet, etc.; Feeding damage, etc.	-Withheld-	-Withheld-	D1531/001/01	Bern3, LBAP-C, LBAP-D, LBAP-F, LBAP-W, PBA	PC, KC
<i>Meles meles</i> (Badger / Mochyn Daear)	SJ0175 (Selected from Interactive Map)	06/03/2021	Simon Hughes	Burrow		-Withheld-	-Withheld-	D1117/001/01	Bern3, LBAP-C, LBAP-D, LBAP-F, LBAP-W, PBA	PC
<i>Meles meles</i> (Badger / Mochyn Daear)	SJ0174 (Selected from Interactive Map)	10/06/2013 to 17/06/2013	Laura Grant	2		-Withheld-	-Withheld-	D1338/008/01	Bern3, LBAP-C, LBAP-D, LBAP-F, LBAP-W, PBA	PC
<i>Meles meles</i> (Badger / Mochyn Daear)	SJ0174 (Selected from Interactive Map)	10/06/2013 to 17/06/2013	Laura Grant	1		-Withheld-	-Withheld-	D1338/008/01	Bern3, LBAP-C, LBAP-D, LBAP-F, LBAP-W, PBA	PC
<i>Meles meles</i> (Badger / Mochyn Daear)	SJ0174 (Selected from Interactive Map)	10/06/2013 to 17/06/2013	Laura Grant	1		-Withheld-	-Withheld-	D1338/008/01	Bern3, LBAP-C, LBAP-D, LBAP-F, LBAP-W, PBA	PC
<i>Meles meles</i> (Badger / Mochyn Daear)	SJ0174 (Selected from Interactive Map)	2 records, between 10/06/2013 and 17/06/2013	Laura Grant	1		-Withheld-	-Withheld-	D1338/008/01	Bern3, LBAP-C, LBAP-D, LBAP-F, LBAP-W, PBA	PC
<i>Meles meles</i> (Badger / Mochyn Daear)	SJ0375	Before ~ 31/12/1971	Thompson, T.			-Withheld-	-Withheld-	D1072/001/02	Bern3, LBAP-C, LBAP-D, LBAP-F, LBAP-W, PBA	NA
<i>Meles meles</i> (Badger / Mochyn Daear)	SJ0173 (Selected from Interactive Map)	2008 to 2009	Anon - Black and Veatch		Burrow/Nesthole	-Withheld-	-Withheld-	D1833/001/01	Bern3, LBAP-C, LBAP-D, LBAP-F, LBAP-W, PBA	PC
<i>Meles meles</i> (Badger / Mochyn Daear)	SJ0173 (Selected from Interactive Map)	2008 to 2009	Anon - Black and Veatch		Burrow/Nesthole	-Withheld-	-Withheld-	D1833/001/01	Bern3, LBAP-C, LBAP-D, LBAP-F, LBAP-W, PBA	PC
<i>Meles meles</i> (Badger / Mochyn Daear)	SJ0173 (Selected from Interactive Map)	19/05/2009 to 06/07/2009	Anon - Black and Veatch		Burrow/Nesthole	-Withheld-	-Withheld-	D1833/001/01	Bern3, LBAP-C, LBAP-D, LBAP-F, LBAP-W, PBA	PC

Species Name	Grid Reference	Date	Recorder(s)	Abundance	Record/Sample Type	Site Name	Notes	Dataset ID	Lists	V
<i>Meles meles</i> (Badger / Mochyn Daear)	SJ0173 (Selected from Interactive Map)	2008 to 2009	Anon - Black and Veatch		Dung/Droppings/F rass/Pellet, etc.	-Withheld-	-Withheld-	D1833/001/01	Bern3, LBAP-C, LBAP-D, LBAP-F, LBAP-W, PBA	PC
<i>Meles meles</i> (Badger / Mochyn Daear)	SJ0173 (Selected from Interactive Map)	2008 to 2009	Anon - Black and Veatch		Dung/Droppings/F rass/Pellet, etc.	-Withheld-	-Withheld-	D1833/001/01	Bern3, LBAP-C, LBAP-D, LBAP-F, LBAP-W, PBA	KC
<i>Meles meles</i> (Badger / Mochyn Daear)	SJ0175 (Approximate)	2 records, between 2008 and 2009	Anon - Black and Veatch			-Withheld-	-Withheld-	D1833/001/01	Bern3, LBAP-C, LBAP-D, LBAP-F, LBAP-W, PBA	KC
<i>Meles meles</i> (Badger / Mochyn Daear)	SJ0274 (Selected from Interactive Map)	11/05/2021	Joel Walley	1 Adult		-Withheld-	-Withheld-	D1117/001/01	Bern3, LBAP-C, LBAP-D, LBAP-F, LBAP-W, PBA	PC
<i>Meles meles</i> (Badger / Mochyn Daear)	SJ0374	31/03/2018	Dan Rose	1	Dead on road	-Withheld-	-Withheld-	D0059/009/01	Bern3, LBAP-C, LBAP-D, LBAP-F, LBAP-W, PBA	NA
<i>Meles meles</i> (Badger / Mochyn Daear)	SJ0374	02/02/2019	Dan Rose	1	Dead on road	-Withheld-	-Withheld-	D0059/009/01	Bern3, LBAP-C, LBAP-D, LBAP-F, LBAP-W, PBA	NA
<i>Meles meles</i> (Badger / Mochyn Daear)	SJ0174 (Supplied by Original Recorder (Checked))	25/10/2002	Anon		Burrow/Nesthole, occupied	-Withheld-	-Withheld-	D0026/142/01	Bern3, LBAP-C, LBAP-D, LBAP-F, LBAP-W, PBA	PC
<i>Meles meles</i> (Badger / Mochyn Daear)	SJ0174 (Estimated (From Recorder's Map))	01/09/2001 to 02/09/2001	Anon	Droppings		-Withheld-	-Withheld-	D0026/141/01	Bern3, LBAP-C, LBAP-D, LBAP-F, LBAP-W, PBA	PC
<i>Meles meles</i> (Badger / Mochyn Daear)	SJ0174 (Estimated (From Recorder's Map))	01/09/2001 to 02/09/2001	Anon	Droppings		-Withheld-	-Withheld-	D0026/141/01	Bern3, LBAP-C, LBAP-D, LBAP-F, LBAP-W, PBA	PC
<i>Meles meles</i> (Badger / Mochyn Daear)	SJ0174 (Estimated (From Recorder's Map))	01/09/2001 to 02/09/2001	Anon	Signs		-Withheld-	-Withheld-	D0026/141/01	Bern3, LBAP-C, LBAP-D, LBAP-F, LBAP-W, PBA	PC

Species Name	Grid Reference	Date	Recorder(s)	Abundance	Record/Sample Type	Site Name	Notes	Dataset ID	Lists	V
<i>Meles meles</i> (Badger / Mochyn Daear)	SJ0173 (Estimated (From Recorder's Map))	01/09/2001 to 02/09/2001	Anon	Burrow		-Withheld-	-Withheld-	D0026/141/01	Bern3, LBAP-C, LBAP-D, LBAP-F, LBAP-W, PBA	PC
<i>Meles meles</i> (Badger / Mochyn Daear)	SJ0173 (Estimated (From Recorder's Map))	01/09/2001 to 02/09/2001	Anon	Burrow		-Withheld-	-Withheld-	D0026/141/01	Bern3, LBAP-C, LBAP-D, LBAP-F, LBAP-W, PBA	KC
<i>Meles meles</i> (Badger / Mochyn Daear)	SJ0174 (Estimated (From Recorder's Map))	01/09/2001 to 02/09/2001	Anon	Burrow		-Withheld-	-Withheld-	D0026/141/01	Bern3, LBAP-C, LBAP-D, LBAP-F, LBAP-W, PBA	PC
<i>Milvus milvus</i> (Red Kite / Barcud)	SJ07 (Approximate)	3 records, between 09/05/2017 and 26/04/2021	Graham Davies; Kate Wilson	1 Full-Grown; 1		-Withheld-	-Withheld-	D1531/001/01	BDir1, Bonn2, CITES-A, LBAP-C, LBAP-G, WBA, WCA1.1, WCA9	PC, UA
<i>Milvus milvus</i> (Red Kite / Barcud)	SJ07 (Approximate)	17/05/2021	Mr S Hughes	1		-Withheld-	-Withheld-	D1297/047/01	BDir1, Bonn2, CITES-A, LBAP-C, LBAP-G, WBA, WCA1.1, WCA9	UA
<i>Milvus milvus</i> (Red Kite / Barcud)	SJ07	18/02/2019	Mr S Hughes	1		-Withheld-	-Withheld-	D1297/027/01	BDir1, Bonn2, CITES-A, LBAP-C, LBAP-G, WBA, WCA1.1, WCA9	PC
<i>Milvus milvus</i> (Red Kite / Barcud)	SJ07 (Selected from Interactive Map)	12/05/2022	Joel Walley	1 Adult		-Withheld-	-Withheld-	D1117/001/01	BDir1, Bonn2, CITES-A, LBAP-C, LBAP-G, WBA, WCA1.1, WCA9	UA
<i>Milvus milvus</i> (Red Kite / Barcud)	SJ07 (Estimated (Centroid of Site))	13/07/2022	Naomi Chapple-Parry; Kate Wilson	2		-Withheld-	-Withheld-	D1531/001/01	BDir1, Bonn2, CITES-A, LBAP-C, LBAP-G, WBA, WCA1.1, WCA9	UA
<i>Milvus milvus</i> (Red Kite / Barcud)	SJ07	03/02/2012	David Jones	1	Reported to recorder	-Withheld-	-Withheld-	D0062/008/01	BDir1, Bonn2, CITES-A, LBAP-C, LBAP-G, WBA, WCA1.1, WCA9	NA

Species Name	Grid Reference	Date	Recorder(s)	Abundance	Record/Sample Type	Site Name	Notes	Dataset ID	Lists	V
<i>Muscicapa striata</i> (Spotted Flycatcher / Gwybedog Mannog)	SJ0274	2 records, between 04/07/2006 and 19/05/2011	Simon Hughes	1	Reported to recorder	St Asaph, W	prob pair breeding. Survey: Observer data; BirdTrack	D0062/008/01 , D1297/025/01	BAP, Bern2, Bonn2, LBAP-C, LBAP-D, LBAP-F, LBAP-G, S7, UKBR, WBR	NA, PC
<i>Mustela putorius</i> (Polecat / Ffwlbart)	SJ02177449 <i>(Selected from Interactive Map)</i>	28/05/2021	Joel Walley	1 Adult		Denbighshire Tree Nursery	Captured on camera trap. Photo appears to show Polecat (no white paws, throat patch, and high-contrast face mask), but difficult to provide 100% certainty with the quality of the images.	D1117/001/01	BAP, Bern3, CHS4, GBNSIP, HDir5, LBAP-C, LBAP-F, LBAP-G, LBAP-S, S7	PC
<i>Myotis</i> (Myotis Bat species)	SJ0274 <i>(Supplied by Original Recorder (Centroid of Site))</i>	26/07/2018	Rhian Hughes			-Withheld-	-Withheld-	D1428/087/01	Bern2, Bonn2, CHS2, HDir4, WCA5	PC
<i>Myotis</i> (Myotis Bat species)	SJ0274 <i>(Selected from Interactive Map)</i>	23/08/2018 to 27/08/2018	Rhian Hughes		Bat detector	-Withheld-	-Withheld-	D1428/087/01	Bern2, Bonn2, CHS2, HDir4, WCA5	PC
<i>Myotis</i> (Myotis Bat species)	SJ0274 <i>(Selected from Interactive Map)</i>	26/07/2018 to 30/07/2018	Rhian Hughes		Bat detector	-Withheld-	-Withheld-	D1428/087/01	Bern2, Bonn2, CHS2, HDir4, WCA5	PC
<i>Myotis</i> (Myotis Bat species)	SJ0274 <i>(Selected from Interactive Map)</i>	2 records, between 26/07/2018 and 27/08/2018	Rhian Hughes		Bat detector	-Withheld-	-Withheld-	D1428/087/01	Bern2, Bonn2, CHS2, HDir4, WCA5	PC
<i>Myotis</i> (Myotis Bat species)	SJ0374	27/05/1999	Karl Martin	4	Bat Roost	-Withheld-	-Withheld-	D1486/001/01	Bern2, Bonn2, CHS2, HDir4, WCA5	NA
<i>Myotis</i> (Myotis Bat species)	SJ0175 <i>(Supplied by Original Recorder (Checked))</i>	06/07/2009	Sam Dyer		Bat detector	-Withheld-	-Withheld-	D1833/001/01	Bern2, Bonn2, CHS2, HDir4, WCA5	PC

Species Name	Grid Reference	Date	Recorder(s)	Abundance	Record/Sample Type	Site Name	Notes	Dataset ID	Lists	V
<i>Myotis</i> (Myotis Bat species)	SJ0175 (<i>Supplied by Original Recorder (Checked)</i>)	06/07/2009	Sam Dyer		Bat detector	-Withheld-	-Withheld-	D1833/001/01	Bern2, Bonn2, CHS2, HDir4, WCA5	PC
<i>Myotis mystacinus</i> (Whiskered Bat / Ystlum Barfog)	SJ0374	1987	Schofield, Henry			-Withheld-	-Withheld-	D1072/001/02	Bern2, Bonn2, CHS2, HDir4, LBAP-D, LBAP-F, LBAP-G, RL-DD, WCA5, WRL-TM[DD]	NA
<i>Natrix helvetica</i> (Grass Snake / Neidr y Gwair)	SJ015744 (<i>Selected from Interactive Map; Estimated (Centroid of Site)</i>)	2 records, between 02/04/2003 and 27/05/2017	Steve Whitfield; Anon	1	Dead on road/Pitfall trap	Outside Police DHQ, St Asaph; St Asaph Business Park; Site 3		D1117/001/01 , D0026/142/01	BAP, Bern3, LBAP-A, LBAP-C, LBAP-D, LBAP-F, LBAP-G, LBAP-S, LBAP-T, S7, WCA5	KC, PC
<i>Natrix helvetica</i> (Grass Snake / Neidr y Gwair)	SJ017742 (<i>Observation Point Grid Reference</i>)	14/05/2021	Tony Cumberlidge	1		St.Asaph Business Park		D1117/001/01	BAP, Bern3, LBAP-A, LBAP-C, LBAP-D, LBAP-F, LBAP-G, LBAP-S, LBAP-T, S7, WCA5	KC
<i>Natrix helvetica</i> (Grass Snake / Neidr y Gwair)	SJ0195374219 (<i>Selected from Interactive Map</i>)	Summer 2011	Phil Pearce	1 Adult		Pilks		D1117/001/01	BAP, Bern3, LBAP-A, LBAP-C, LBAP-D, LBAP-F, LBAP-G, LBAP-S, LBAP-T, S7, WCA5	KC
<i>Natrix helvetica</i> (Grass Snake / Neidr y Gwair)	SJ0190273946 (<i>Selected from Interactive Map</i>)	Spring 2015	Phil Pearce	1 Adult		Pilks		D1480/001/01	BAP, Bern3, LBAP-A, LBAP-C, LBAP-D, LBAP-F, LBAP-G, LBAP-S, LBAP-T, S7, WCA5	KC
<i>Natrix helvetica</i> (Grass Snake / Neidr y Gwair)	SJ0192473932 (<i>Selected from Interactive Map</i>)	Spring 2014	Phil Pearce	1 Adult		Pilks	Skin found, at least 18 inches long, and adult animal seen .	D1480/001/01	BAP, Bern3, LBAP-A, LBAP-C, LBAP-D, LBAP-F, LBAP-G, LBAP-S, LBAP-T, S7, WCA5	KC
<i>Natrix helvetica</i> (Grass Snake / Neidr y Gwair)	SJ016742 (<i>Approximate</i>)	25/07/2020	Alun Williams	1 Juvenile		Parc busnes Llanelwy		D1117/001/01	BAP, Bern3, LBAP-A, LBAP-C, LBAP-D, LBAP-F, LBAP-G, LBAP-S, LBAP-T, S7, WCA5	KC

Species Name	Grid Reference	Date	Recorder(s)	Abundance	Record/Sample Type	Site Name	Notes	Dataset ID	Lists	V
<i>Natrix helvetica</i> (Grass Snake / Neidr y Gwair)	SJ012742 (Estimated (Centroid of Site))	2 records, between 01/06/2022 and 21/06/2022	Naomi Chapple- Parry; Kate Wilson; Naomi Chapple-Parry	1 Adult; 1 Juvenile; 1		Glascoed	Juvenile under GC1C. Adult under GC3D. First ever Grass snakes for the site!; Under Gc1c.	D1531/001/01	BAP, Bern3, LBAP-A, LBAP-C, LBAP-D, LBAP-F, LBAP-G, LBAP-S, LBAP-T, S7, WCA5	KC, PC
<i>Nyctalus noctula</i> (Noctule Bat / Ystlum Mawr)	SJ0274 (Supplied by Original Recorder (Centroid of Site))	26/07/2018	Rhian Hughes		Bat detector	-Withheld-	-Withheld-	D1428/087/01	BAP, Bern2, Bonn2, CHS2, HDir4, LBAP-A, LBAP-C, LBAP-D, LBAP-F, LBAP-G, LBAP-S, S7, WCA5	PC
<i>Nyctalus noctula</i> (Noctule Bat / Ystlum Mawr)	SJ0274 (Selected from Interactive Map)	2 records, between 26/07/2018 and 27/08/2018	Rhian Hughes		Bat detector	-Withheld-	-Withheld-	D1428/087/01	BAP, Bern2, Bonn2, CHS2, HDir4, LBAP-A, LBAP-C, LBAP-D, LBAP-F, LBAP-G, LBAP-S, S7, WCA5	PC
<i>Nyctalus noctula</i> (Noctule Bat / Ystlum Mawr)	SJ0274 (Selected from Interactive Map)	2 records, between 26/07/2018 and 27/08/2018	Rhian Hughes		Bat detector	-Withheld-	-Withheld-	D1428/087/01	BAP, Bern2, Bonn2, CHS2, HDir4, LBAP-A, LBAP-C, LBAP-D, LBAP-F, LBAP-G, LBAP-S, S7, WCA5	PC
<i>Nyctalus noctula</i> (Noctule Bat / Ystlum Mawr)	SJ0175	16/07/1998	Recorder Name Undisclosed	2		-Withheld-	-Withheld-	D1682/001/03	BAP, Bern2, Bonn2, CHS2, HDir4, LBAP-A, LBAP-C, LBAP-D, LBAP-F, LBAP-G, LBAP-S, S7, WCA5	NA
<i>Nyctalus noctula</i> (Noctule Bat / Ystlum Mawr)	SJ0173 (Selected from Interactive Map)	19/05/2009 to 06/07/2009	Sam Dyer	54	Bat Roost	-Withheld-	-Withheld-	D1833/001/01	BAP, Bern2, Bonn2, CHS2, HDir4, LBAP-A, LBAP-C, LBAP-D, LBAP-F, LBAP-G, LBAP-S, S7, WCA5	PC
<i>Nyctalus noctula</i> (Noctule Bat / Ystlum Mawr)	SJ0175 (Supplied by Original Recorder (Checked))	06/07/2009	Sam Dyer		Bat detector	-Withheld-	-Withheld-	D1833/001/01	BAP, Bern2, Bonn2, CHS2, HDir4, LBAP-A, LBAP-C, LBAP-D, LBAP-F, LBAP-G, LBAP-S, S7, WCA5	PC
<i>Nyctalus noctula</i> (Noctule Bat / Ystlum Mawr)	SJ0175 (Supplied by Original Recorder (Checked))	2 records, between 06/07/2009 and 20/07/2009	Sam Dyer		Bat detector	-Withheld-	-Withheld-	D1833/001/01	BAP, Bern2, Bonn2, CHS2, HDir4, LBAP-A, LBAP-C, LBAP-D, LBAP-F, LBAP-G, LBAP-S, S7, WCA5	PC

Species Name	Grid Reference	Date	Recorder(s)	Abundance	Record/Sample Type	Site Name	Notes	Dataset ID	Lists	V
<i>Nyctalus noctula</i> (Noctule Bat / Ystlum Mawr)	SJ0175 (Supplied by Original Recorder (Checked))	06/07/2009	Sam Dyer		Bat detector	-Withheld-	-Withheld-	D1833/001/01	BAP, Bem2, Bonn2, CHS2, HDir4, LBAP-A, LBAP-C, LBAP-D, LBAP-F, LBAP-G, LBAP-S, S7, WCA5	PC
<i>Passer domesticus</i> (House Sparrow / Aderyn y To)	SJ0174 (Approximate)	20 records, between 01/12/2010 and 30/05/2021	Simon Hughes; Mr Bill Myerscough; Mr S Hughes	2; 3; 4; 6; 7; 1		St Asaph, Business Park;SJ0174 St Asaph, Business Park;St Asaph Business Park	BirdTrack;; BirdTrack; Breeding details: Permanent territory (T); Breeding details: Nesting habitat (H)	D1297/025/01 , D1297/047/01 , D1297/027/01 , D1297/040/01	BAP, LBAP-C, LBAP-F, LBAP-G, S7, UKBR, WBA	PC, UA
<i>Passer domesticus</i> (House Sparrow / Aderyn y To)	SJ0373	7 records, between 26/01/2008 and 02/01/2017	Graham Jones; Liam Langley; Malcolm Fairley; Anon; SA Burke	3; 6		St Asaph, S;St. Asaph Flintshire	BirdTrack; Occurrence ID: NBN-GA000567- BGBW2008- 22094550- 139633743; Occurrence ID: NBN-GA000656- BGBW2009- 16432024- 106601224	D1297/025/01 , D1852/001/01 , D1852/002/01	BAP, LBAP-C, LBAP-F, LBAP-G, S7, UKBR, WBA	PC
<i>Passer domesticus</i> (House Sparrow / Aderyn y To)	SJ0273 (Estimated (From Recorder's Map))	7 records, between 26/01/2008 and 03/05/2018	Simon Hughes; Anon - Black and Veatch; Anon	3; 4; 6		St Asaph, SW;St Asaph Business Park;St. Asaph Flintshire	BirdTrack; Occurrence ID: NBN-GA000567- BGBW2008- 22094538- 139582353	D1297/025/01 , D1833/001/01 , D1852/001/01	BAP, LBAP-C, LBAP-F, LBAP-G, S7, UKBR, WBA	PC
<i>Passer domesticus</i> (House Sparrow / Aderyn y To)	SJ0374 (Approximate)	24 records, between 14/04/2005 and 06/04/2021	Anon; Jack Davies; Alex Humphreys- Jones; Mark P Burgess; Rob Swift; Steven Davies; Susan J Morris; Simon Hughes; Mark Nightingale; Mr R Edwards; Mr Tiernan Hughes; Stuart Smith; Recorder name withh...	4; 1; 3; 2; 10	Reported to recorder	St Asaph;St. Asaph Flintshire;3 Old Walls,Saint Asaph;River Elwy at St Asaph	Occurrence ID: NBN-GA000656- BGBW2009- 16431955- 106601515; BirdTrack; Occurrence ID: NBN-GA000567- BGBW2008- 22094543- 139454292; Survey: Observer data	D1852/002/01 , D1297/025/01 , D1297/047/01 , D1852/001/01 , D1297/027/01 , D1297/040/01 , D0346/001/01 , D0062/008/01	BAP, LBAP-C, LBAP-F, LBAP-G, S7, UKBR, WBA	PC, UA, NA

Species Name	Grid Reference	Date	Recorder(s)	Abundance	Record/Sample Type	Site Name	Notes	Dataset ID	Lists	V
<i>Passer domesticus</i> (House Sparrow / Aderyn y To)	SJ0275	3 records, between 26/01/2008 and 13/03/2020	Anon; Recorder name withheld (obsr1196964)	2		St. Asaph Flintshire; Nant-Y-Faenol Road, Wales	Occurrence ID: NBN-GA000656-BGBW2009-16431738-106601445; Occurrence ID: NBN-GA000567-BGBW2008-22094539-139328281	D1852/002/01 , D1852/001/01 , D0346/001/01	BAP, LBAP-C, LBAP-F, LBAP-G, S7, UKBR, WBA	PC, UA
<i>Passer domesticus</i> (House Sparrow / Aderyn y To)	SJ013740 (Approximate)	3 records, between 27/08/2020 and 30/03/2022	Kate Wilson	1 Full-Grown; 1		Glascoed		D1531/001/01	BAP, LBAP-C, LBAP-F, LBAP-G, S7, UKBR, WBA	PC, UA
<i>Passer domesticus</i> (House Sparrow / Aderyn y To)	SJ0274 (Approximate)	10 records, between 26/01/2008 and 23/03/2021	Mr S Hughes; Anon; Simon Hughes	8; 6; 4		St Asaph W; St. Asaph Flintshire; St Asaph, W	Occurrence ID: NBN-GA000567-BGBW2008-22094540-139653836; BirdTrack	D1297/047/01 , D1852/001/01 , D1297/025/01	BAP, LBAP-C, LBAP-F, LBAP-G, S7, UKBR, WBA	UA, PC
<i>Passer domesticus</i> (House Sparrow / Aderyn y To)	SJ0173 (Approximate)	15 records, between 26/01/2008 and 24/03/2020	Anon; Simon Hughes; N Duggan; Mr S Hughes	20; 4; 2; 3		St. Asaph Denbighshire; Cefn Meiriadog, NE	Occurrence ID: NBN-GA000567-BGBW2008-22094528-139565834; BirdTrack; Bird Track	D1852/001/01 , D1297/025/01 , D1297/039/01 , D1297/040/01	BAP, LBAP-C, LBAP-F, LBAP-G, S7, UKBR, WBA	PC
<i>Passer montanus</i> (Tree Sparrow / Gofan y Mynydd)	SJ0374	14/06/2019	Mr Tiernan Hughes	2		3 Old Walls, Saint Asaph		D1297/027/01	BAP, LBAP-A, LBAP-C, LBAP-D, LBAP-F, LBAP-G, RL-VU, S7, UKBR, WBR	PC
<i>Pipistrellus</i> (Pipistrelle Bat species)	SJ0374	06/07/1995	Matthew Ellis	Droppings	Bat Roost	-Withheld-	-Withheld-	D1486/001/01	Bern2, Bonn2, CHS2, HDir4, S7, WCA5	NA
<i>Pipistrellus</i> (Pipistrelle Bat species)	SJ0374	16/07/1984	Anon	97	Bat Roost	-Withheld-	-Withheld-	D1486/001/01	Bern2, Bonn2, CHS2, HDir4, S7, WCA5	NA
<i>Pipistrellus</i> (Pipistrelle Bat species)	SJ0275	17/07/1998	Tim Hodnett	200+	Bat Roost	-Withheld-	-Withheld-	D1486/001/01	Bern2, Bonn2, CHS2, HDir4, S7, WCA5	NA

Species Name	Grid Reference	Date	Recorder(s)	Abundance	Record/Sample Type	Site Name	Notes	Dataset ID	Lists	V
<i>Pipistrellus</i> (Pipistrelle Bat species)	SJ0374 (Estimated Centroid of Site)	25/06/1997	Tim Hodnett	Droppings	Bat Roost	-Withheld-	-Withheld-	D0026/276/01	Bern2, Bonn2, CHS2, HDir4, S7, WCA5	NA
<i>Pipistrellus</i> (Pipistrelle Bat species)	SJ0374 (Estimated Centroid of Site)	26/06/1995	Anon	1 Adult Male	Bat Rescue	-Withheld-	-Withheld-	D0026/276/01	Bern2, Bonn2, CHS2, HDir4, S7, WCA5	NA
<i>Pipistrellus pipistrellus</i> (Common Pipistrelle)	SJ0274 (Supplied by Original Recorder) (Centroid of Site)	26/07/2018	Rhian Hughes		Bat detector	-Withheld-	-Withheld-	D1428/087/01	Bonn2, CHS2, HDir4, LBAP-A, LBAP-D, LBAP-F, LBAP-G, LBAP-S, S7, WCA5	PC
<i>Pipistrellus pipistrellus</i> (Common Pipistrelle)	SJ0274 (Selected from Interactive Map)	2 records, between 26/07/2018 and 27/08/2018	Rhian Hughes		Bat detector	-Withheld-	-Withheld-	D1428/087/01	Bonn2, CHS2, HDir4, LBAP-A, LBAP-D, LBAP-F, LBAP-G, LBAP-S, S7, WCA5	PC
<i>Pipistrellus pipistrellus</i> (Common Pipistrelle)	SJ0274 (Selected from Interactive Map)	2 records, between 26/07/2018 and 27/08/2018	Rhian Hughes		Bat detector	-Withheld-	-Withheld-	D1428/087/01	Bonn2, CHS2, HDir4, LBAP-A, LBAP-D, LBAP-F, LBAP-G, LBAP-S, S7, WCA5	PC
<i>Pipistrellus pipistrellus</i> (Common Pipistrelle)	SJ0175	16/07/1998	Recorder Name Undisclosed	24		-Withheld-	-Withheld-	D1682/001/03	Bonn2, CHS2, HDir4, LBAP-A, LBAP-D, LBAP-F, LBAP-G, LBAP-S, S7, WCA5	NA
<i>Pipistrellus pipistrellus</i> (Common Pipistrelle)	SJ0273	3 records, between 1987 and March 1995	Anon	380		-Withheld-	-Withheld-	D1486/001/01	Bonn2, CHS2, HDir4, LBAP-A, LBAP-D, LBAP-F, LBAP-G, LBAP-S, S7, WCA5	NA
<i>Pipistrellus pipistrellus</i> (Pipistrelle / Ystlum Lleiaf)	SJ0374	1987	Schofield, Henry			-Withheld-	-Withheld-	D1072/001/02	Bern2, Bern3, Bonn2, CHS2, HDir4, LBAP-C, S7, WCA5	NA

Species Name	Grid Reference	Date	Recorder(s)	Abundance	Record/Sample Type	Site Name	Notes	Dataset ID	Lists	V
<i>Pipistrellus pipistrellus</i> (Common Pipistrelle)	SJ0173 (Estimated Centroid of Site)	19/05/2009 to 24/05/2009	Sam Dyer		Bat detector	-Withheld-	-Withheld-	D1833/001/01	Bonn2, CHS2, HDir4, LBAP-A, LBAP-D, LBAP-F, LBAP-G, LBAP-S, S7, WCA5	PC
<i>Pipistrellus pipistrellus</i> (Common Pipistrelle)	SJ0175 (Supplied by Original Recorder (Checked))	06/07/2009	Sam Dyer		Bat detector	-Withheld-	-Withheld-	D1833/001/01	Bonn2, CHS2, HDir4, LBAP-A, LBAP-D, LBAP-F, LBAP-G, LBAP-S, S7, WCA5	PC
<i>Pipistrellus pipistrellus</i> (Common Pipistrelle)	SJ0175 (Supplied by Original Recorder (Checked))	06/07/2009	Sam Dyer		Bat detector	-Withheld-	-Withheld-	D1833/001/01	Bonn2, CHS2, HDir4, LBAP-A, LBAP-D, LBAP-F, LBAP-G, LBAP-S, S7, WCA5	PC
<i>Pipistrellus pipistrellus</i> (Common Pipistrelle)	SJ0175 (Supplied by Original Recorder (Checked))	06/07/2009	Sam Dyer		Bat detector	-Withheld-	-Withheld-	D1833/001/01	Bonn2, CHS2, HDir4, LBAP-A, LBAP-D, LBAP-F, LBAP-G, LBAP-S, S7, WCA5	PC
<i>Pipistrellus pipistrellus</i> (Pipistrelle / Ystlum Lleiaf)	SJ0174 (Approximate)	19/08/2021	Duncan Crawford	4	Bat detector	-Withheld-	-Withheld-	D1531/001/01	Bern2, Bern3, Bonn2, CHS2, HDir4, LBAP-C, S7, WCA5	PC
<i>Pipistrellus pygmaeus</i> (Soprano Pipistrelle)	SJ0274 (Supplied by Original Recorder (Centroid of Site))	26/07/2018	Rhian Hughes			-Withheld-	-Withheld-	D1428/087/01	BAP, Bern2, Bonn2, CHS2, HDir4, LBAP-A, LBAP-D, LBAP-F, LBAP-G, LBAP-S, S7, WCA5	PC
<i>Pipistrellus pygmaeus</i> (Soprano Pipistrelle)	SJ0274 (Selected from Interactive Map)	2 records, between 26/07/2018 and 27/08/2018	Rhian Hughes		Bat detector	-Withheld-	-Withheld-	D1428/087/01	BAP, Bern2, Bonn2, CHS2, HDir4, LBAP-A, LBAP-D, LBAP-F, LBAP-G, LBAP-S, S7, WCA5	PC

Species Name	Grid Reference	Date	Recorder(s)	Abundance	Record/Sample Type	Site Name	Notes	Dataset ID	Lists	V
<i>Pipistrellus pygmaeus</i> (Soprano Pipistrelle)	SJ0274 (Selected from Interactive Map)	2 records, between 26/07/2018 and 27/08/2018	Rhian Hughes		Bat detector	-Withheld-	-Withheld-	D1428/087/01	BAP, Bern2, Bonn2, CHS2, HDir4, LBAP-A, LBAP-D, LBAP-F, LBAP-G, LBAP-S, S7, WCA5	PC
<i>Pipistrellus pygmaeus</i> (Soprano Pipistrelle)	SJ0175	16/07/1998	Recorder Name Undisclosed	6		-Withheld-	-Withheld-	D1682/001/03	BAP, Bern2, Bonn2, CHS2, HDir4, LBAP-A, LBAP-D, LBAP-F, LBAP-G, LBAP-S, S7, WCA5	NA
<i>Pipistrellus pygmaeus</i> (Soprano Pipistrelle)	SJ0374 (Selected from Interactive Map)	04/09/2020	Christian Middle	5 Adult	Bat Roost	-Withheld-	-Withheld-	D1338/008/01	BAP, Bern2, Bonn2, CHS2, HDir4, LBAP-A, LBAP-D, LBAP-F, LBAP-G, LBAP-S, S7, WCA5	PC
<i>Pipistrellus pygmaeus</i> (Soprano Pipistrelle)	SJ0173 (Estimated (Centroid of Site))	19/05/2009 to 24/05/2009	Sam Dyer		Bat detector	-Withheld-	-Withheld-	D1833/001/01	BAP, Bern2, Bonn2, CHS2, HDir4, LBAP-A, LBAP-D, LBAP-F, LBAP-G, LBAP-S, S7, WCA5	PC
<i>Pipistrellus pygmaeus</i> (Soprano Pipistrelle)	SJ0175 (Supplied by Original Recorder (Checked))	06/07/2009	Sam Dyer		Bat detector	-Withheld-	-Withheld-	D1833/001/01	BAP, Bern2, Bonn2, CHS2, HDir4, LBAP-A, LBAP-D, LBAP-F, LBAP-G, LBAP-S, S7, WCA5	PC
<i>Pipistrellus pygmaeus</i> (Soprano Pipistrelle)	SJ0175 (Supplied by Original Recorder (Checked))	06/07/2009	Sam Dyer		Bat detector	-Withheld-	-Withheld-	D1833/001/01	BAP, Bern2, Bonn2, CHS2, HDir4, LBAP-A, LBAP-D, LBAP-F, LBAP-G, LBAP-S, S7, WCA5	PC
<i>Pipistrellus pygmaeus</i> (Soprano Pipistrelle)	SJ0175 (Supplied by Original Recorder (Checked))	06/07/2009	Sam Dyer		Bat detector	-Withheld-	-Withheld-	D1833/001/01	BAP, Bern2, Bonn2, CHS2, HDir4, LBAP-A, LBAP-D, LBAP-F, LBAP-G, LBAP-S, S7, WCA5	PC

Species Name	Grid Reference	Date	Recorder(s)	Abundance	Record/Sample Type	Site Name	Notes	Dataset ID	Lists	V
<i>Pipistrellus pygmaeus</i> (Soprano Pipistrelle)	SJ0374 (Selected from Interactive Map)	26/09/2018	Christian Middle	5 Adult	Bat Roost	-Withheld-	-Withheld-	D1117/001/01	BAP, Bern2, Bonn2, CHS2, HDir4, LBAP-A, LBAP-D, LBAP-F, LBAP-G, LBAP-S, S7, WCA5	PC
<i>Plecotus auritus</i> (Brown Long-eared Bat / Ystlum Hirglust)	SJ0273	13/06/1985	Anon	9		-Withheld-	-Withheld-	D1486/001/01	BAP, Bern2, Bonn2, CHS2, HDir4, LBAP-A, LBAP-C, LBAP-D, LBAP-F, LBAP-G, S7, WCA5	NA
<i>Plecotus auritus</i> (Brown Long-eared Bat / Ystlum Hirglust)	SJ0374	15/07/1968	Walton, K.C.			-Withheld-	-Withheld-	D1072/001/02	BAP, Bern2, Bonn2, CHS2, HDir4, LBAP-A, LBAP-C, LBAP-D, LBAP-F, LBAP-G, S7, WCA5	NA
<i>Plecotus auritus</i> (Brown Long-eared Bat / Ystlum Hirglust)	SJ0374 (Selected from Interactive Map)	26/09/2018	Christian Middle	9 Adult	Bat Roost	-Withheld-	-Withheld-	D1117/001/01	BAP, Bern2, Bonn2, CHS2, HDir4, LBAP-A, LBAP-C, LBAP-D, LBAP-F, LBAP-G, S7, WCA5	PC
<i>Pluvialis apricaria</i> (Golden Plover / Cwtiad Aur)	SJ0174 (Approximate)	15/02/2021	Mr S Hughes	12		St Asaph Business Park		D1297/047/01	BDir1, BDir2.2, Bonn2, LBAP-C, LBAP-F, LBAP-G, LBAP-S, S7, WBR	UA
<i>Pluvialis apricaria</i> (Golden Plover / Cwtiad Aur)	SJ0275	13/03/2020	Recorder name withheld (obsr1196964)	1		Nant-Y-Faenol Road, Wales		D0346/001/01	BDir1, BDir2.2, Bonn2, LBAP-C, LBAP-F, LBAP-G, LBAP-S, S7, WBR	UA
<i>Poecile palustris</i> (Marsh Tit / Titw'r Wern)	SJ0174	07/04/2010	Simon Hughes	1		St Asaph, Business Park	Birdtrack:	D1297/025/01	BAP, Bern2, LBAP-C, LBAP-D, LBAP-F, LBAP-G, RL-VU, S7, UKBR, WBR	PC
<i>Prunella modularis</i> (Dunnock / Llwyd y Gwrych)	SJ013740 (Approximate)	14 records, between 09/05/2017 and 23/03/2021	Paul Furnborough; Tony Curty; Kate Wilson	Present; 1 Nest; 2 Full-Grown; 1 Full-Grown; 3 Full-Grown; 1; 3; 2		Glascoed	Heard by Tony, high confidence.	D1531/001/01	BAP, Bern2, LBAP-C, S7, UKBA	PC, UA

Species Name	Grid Reference	Date	Recorder(s)	Abundance	Record/Sample Type	Site Name	Notes	Dataset ID	Lists	V
<i>Prunella modularis</i> (Dunnock / Llwydy Gwrych)	SJ0374 (Approximate)	14 records, between 14/04/2005 and 06/04/2021	Roger Bagguley; Anon; Alex Humphreys-Jones; Rob Swift; Mark Nightingale; Mr R Edwards; Jack Davies; Stuart Smith; Recorder name withheld (obsr1221607)	1; 2; 3	Reported to recorder	St Asaph; River Elwy at St Asaph	Survey: Observer data; Occurrence ID: NBN-GA000656-BGBW2009-16432025-106164921; BirdTrack	D0062/008/01 , D1852/002/01 , D1297/025/01 , D1297/047/01 , D1297/040/01 , D0346/001/01	BAP, Bern2, LBAP-C, S7, UKBA	NA, PC, UA
<i>Prunella modularis</i> (Dunnock / Llwydy Gwrych)	SJ0174 (Approximate)	34 records, between 01/12/2010 and 06/06/2021	Simon Hughes; Mr Bill Myerscough; Mr S Hughes	2; 3; 1		St Asaph, Business Park; SJ0174 St Asaph, Business Park; St Asaph Business Park	BirdTrack;; BirdTrack; BirdTrack. Activity: S; Breeding details: Nesting habitat (H); Breeding details: Pair in suitable habitat (P); Breeding details: Faecal sac or food (FF)	D1297/025/01 , D1297/047/01 , D1297/027/01 , D1297/040/01	BAP, Bern2, LBAP-C, S7, UKBA	PC, UA
<i>Prunella modularis</i> (Dunnock / Llwydy Gwrych)	SJ0275	4 records, between 24/01/2009 and 13/03/2020	Neville Wright; Anon; Recorder name withheld (obsr1196964)	1; 9; 6		St Asaph, NW; Nant-Y-Faenol Road, Wales	BirdTrack; Occurrence ID: NBN-GA000656-BGBW2009-16431738-106165483	D1297/025/01 , D1852/002/01 , D0346/001/01	BAP, Bern2, LBAP-C, S7, UKBA	PC, UA
<i>Prunella modularis</i> (Dunnock / Llwydy Gwrych)	SJ0373	5 records, between 24/01/2009 and 01/01/2017	Graham Jones; Malcolm Fairley; SA Burke; Anon	1; 2		St Asaph, S	BirdTrack; Occurrence ID: NBN-GA000656-BGBW2009-16432024-106165076	D1297/025/01 , D1852/002/01	BAP, Bern2, LBAP-C, S7, UKBA	PC
<i>Prunella modularis</i> (Dunnock / Llwydy Gwrych)	SJ0273 (Estimated (From Recorder's Map))	7 records, between 02/06/2009 and 03/05/2018	Simon Hughes; Anon - Black and Veatch	1		St Asaph, SW; Gwynt-Y-Mor Substation; St Asaph Business Park	BirdTrack	D1297/025/01 , D1833/001/01	BAP, Bern2, LBAP-C, S7, UKBA	PC
<i>Prunella modularis</i> (Dunnock / Llwydy Gwrych)	SJ0274 (Approximate)	8 records, between 04/02/2016 and 23/03/2021	Mr S Hughes; Simon Hughes	2; 1		St Asaph W; St Asaph, W	BirdTrack	D1297/047/01 , D1297/025/01	BAP, Bern2, LBAP-C, S7, UKBA	UA, PC

Species Name	Grid Reference	Date	Recorder(s)	Abundance	Record/Sample Type	Site Name	Notes	Dataset ID	Lists	V
<i>Prunella modularis</i> (Duncock / Llwyd y Gwrych)	SJ0173 (Estimated (From Recorder's Map); Approximate)	18 records, between 09/04/2009 and 24/03/2020	Anon - Black and Veatch; Simon Hughes; Mr S Hughes	2; 1; 3		Gwynt-Y-Mor Substation; Cefn Meiriadog, NE	BirdTrack; Bird Track	D1833/001/01 , D1297/025/01 , D1297/039/01 , D1297/040/01	BAP, Bern2, LBAP-C, S7, UKBA	PC
<i>Prunella modularis</i> (Duncock / Llwyd y Gwrych)	SJ0375	12/06/2018	David Richardson	1	Reported to recorder	Rhydyddauddwr Farm, St Asaph, N	Survey: Observer data	D0062/008/01	BAP, Bern2, LBAP-C, S7, UKBA	NA
<i>Pyrrhula pyrrhula</i> (Bullfinch / Coch y Berllan)	SJ013740 (Approximate)	32 records, between 20/10/2014 and 29/04/2021	Graham Davies; Kate Wilson; Nigel Douglas; Karl Martin	2 Full-Grown; 1 Full-Grown; 1 Male; 1 Female; 2 Adult Male; 2 Adult Female; 2; Present Adult; 1 Male; 1 Adult Male; 1; 1 Female; 4; 3 Male; 1 Adult Female		Glascoed		D1531/001/01	BAP, LBAP-C, LBAP-D, LBAP-F, LBAP-G, S7, UKBA, WBR	PC, UA
<i>Pyrrhula pyrrhula</i> (Bullfinch / Coch y Berllan)	SJ0174 (Approximate)	51 records, between 29/04/2010 and 06/06/2021	Simon Hughes; Mr Bill Myerscough; Mr S Hughes	1; 2; 3; 5; 1 Male; 4 Female 2 Male 2; 4; 1 Female	Reported to recorder	St Asaph, Business Park; SJ0174 St Asaph, Business Park; St Asaph Business Park	Birdtrack;; BirdTrack; BirdTrack. Activity: P; Breeding status: S; Birds in 2 locations. Breeding details: Permanent territory (T); Possible breeding; Male and two juveniles; Survey: Observer data	D1297/025/01 , D1297/027/01 , D1297/047/01 , D1297/040/01 , D0062/008/01	BAP, LBAP-C, LBAP-D, LBAP-F, LBAP-G, S7, UKBA, WBR	PC, UA, NA
<i>Pyrrhula pyrrhula</i> (Bullfinch / Coch y Berllan)	SJ0373	2 records, between 17/12/2016 and 01/01/2017	Graham Jones; SA Burke	2		St Asaph, S	BirdTrack	D1297/025/01	BAP, LBAP-C, LBAP-D, LBAP-F, LBAP-G, S7, UKBA, WBR	PC
<i>Pyrrhula pyrrhula</i> (Bullfinch / Coch y Berllan)	SJ0374	6 records, between 14/04/2005 and 01/01/2018	Alex Humphreys-Jones; Mark Nightingale; Roger Bagguley; Bill Owens	2; 5; 1 Male	Reported to recorder	St Asaph	BirdTrack; Survey: Observer data	D1297/025/01 , D0062/008/01	BAP, LBAP-C, LBAP-D, LBAP-F, LBAP-G, S7, UKBA, WBR	PC, NA

Species Name	Grid Reference	Date	Recorder(s)	Abundance	Record/Sample Type	Site Name	Notes	Dataset ID	Lists	V
<i>Pyrrhula pyrrhula</i> (Bullfinch / Coch y Berllan)	SJ0175 (Approximate; Estimated (From Recorder's Map))	2 records, between 23/06/2009 and 06/03/2021	Mr S Hughes; Anon - Black and Veatch	2		Bodelwyddan, far E; St Asaph Business Park		D1297/047/01 , D1833/001/01	BAP, LBAP-C, LBAP-D, LBAP-F, LBAP-G, S7, UKBA, WBR	UA, PC
<i>Pyrrhula pyrrhula</i> (Bullfinch / Coch y Berllan)	SJ012743	14/03/2008	Kylie Jones	1 Pair	Field record	Glascoed Nature Reserve		D1398/002/01	BAP, LBAP-C, LBAP-D, LBAP-F, LBAP-G, S7, UKBA, WBR	PC
<i>Pyrrhula pyrrhula</i> (Bullfinch / Coch y Berllan)	SJ0274 (Estimated (From Recorder's Map))	5 records, between 23/06/2009 and 22/03/2018	Anon - Black and Veatch; Simon Hughes	1		St Asaph Business Park; St Asaph, W	BirdTrack	D1833/001/01 , D1297/025/01	BAP, LBAP-C, LBAP-D, LBAP-F, LBAP-G, S7, UKBA, WBR	PC
<i>Pyrrhula pyrrhula</i> (Bullfinch / Coch y Berllan)	SJ0173 (Approximate)	22 records, between 03/01/2012 and 24/03/2020	Simon Hughes; Mr S Hughes	4; 2; 1; 8; 2 Female 1 Male 1; 5		Cefn Meiriadog, NE	BirdTrack; Bird Track	D1297/025/01 , D1297/027/01 , D1297/039/01 , D1297/040/01	BAP, LBAP-C, LBAP-D, LBAP-F, LBAP-G, S7, UKBA, WBR	PC
<i>Pyrrhula pyrrhula</i> (Bullfinch / Coch y Berllan)	SJ036743	21/02/2008	Trefor Thompson	4,		Roe Parc, St Asaph	2 male and 2 female in hedge on Roe Parc, lower St Asaph	D1117/001/01	BAP, LBAP-C, LBAP-D, LBAP-F, LBAP-G, S7, UKBA, WBR	PC
<i>Pyrrhula pyrrhula</i> (Bullfinch / Coch y Berllan)	SJ017748 (Estimated (From Recorder's Map))	15/07/2003	Anon	1 Male	Dead on road	A55	Dead	D0026/142/01	BAP, LBAP-C, LBAP-D, LBAP-F, LBAP-G, S7, UKBA, WBR	NA
<i>Pyrrhula pyrrhula</i> (Bullfinch / Coch y Berllan)	SJ0273	03/05/2018	Simon Hughes	1		St Asaph, SW		D1297/025/01	BAP, LBAP-C, LBAP-D, LBAP-F, LBAP-G, S7, UKBA, WBR	PC

Species Name	Grid Reference	Date	Recorder(s)	Abundance	Record/Sample Type	Site Name	Notes	Dataset ID	Lists	V
<i>Rana temporaria</i> (Common Frog / Broga)	SJ016745 (Estimated (From Recorder's Map))	9 records, between 06/03/2002 and 11/03/2002	Anon	45 Male; 5 Female; 5 Male; 2 Female; 2 Female; 1 Male; 1 Juvenile; 15 Male; 3 Male; 1 Female; 15 Male; 2 Female; 7 Male; 1 Female		St Asaph Business Park; OpTIC	Perimeter traps P62, P65, P67-69, P71-74, P76, P78-79. Translocation; Perimeter carpet trap C21-22, C24, C28. Translocation; Trap P26. Translocation; Trap P17. Translocation; Trap P68. Translocation; Traps P65-67, P72-75, P77-78, P80. Translocation; Traps P65, P73. Translocation; Perimeter carpet trap C19-24. Translocation; Perimeter carpet trap C21-23, C32. Translocation	D0026/141/01	Bern3, HDir5, LBAP-A, LBAP-C, LBAP-F, LBAP-T, WCA5	PC
<i>Rana temporaria</i> (Common Frog / Broga)	SJ016741 (Estimated (From Recorder's Map))	7 records, between 05/03/2002 and 11/03/2002	Anon	3 Male; 1 Male; 1 Male; 2 Female; 10 Male; 19 Female; 3 Male; 4 Female; 2 Male; 5 Female		St Asaph Business Park; Phase 5	Perimeter traps P50, P55, P58. Translocation; Perimeter trap P8. Translocation; Perimeter traps P9, P21. Translocation; Perimeter traps P3, P4, P6, P8, P10, P11, P13, P14, P17, P18, P21-25, P27, P31. Translocation; Perimeter traps P3, P9, P13, P27. Translocation; Perimeter traps P52, P60, P64, P70, P73, P76, P77. Translocation	D0026/141/01	Bern3, HDir5, LBAP-A, LBAP-C, LBAP-F, LBAP-T, WCA5	PC
<i>Rana temporaria</i> (Common Frog / Broga)	SJ0130074355 (Selected from Interactive Map)	23/03/2010	Adrian Hibbert; Kylie Jones - Mattock; Mandy Cartwright	1 Adult (Sex Unknown)	Torch Count	St Asaph Business Park - Glas Coed: SA013		D1320/014/01	Bern3, HDir5, LBAP-A, LBAP-C, LBAP-F, LBAP-T, WCA5	NA
<i>Rana temporaria</i> (Common Frog / Broga)	SJ0165874266 (Selected from Interactive Map)	6 records, between 19/08/1999 and 13/05/2021	Philip Fermor; Peter Kneen; Annie Williams; Pip Perry; Tony Perry	Larva/Tadpole; 1 Male; 1 Adult (Sex Unknown)	Torch Count	St Asaph Business Park - WG Land Holdings: P03		D1320/014/01	Bern3, HDir5, LBAP-A, LBAP-C, LBAP-F, LBAP-T, WCA5	NA

Species Name	Grid Reference	Date	Recorder(s)	Abundance	Record/Sample Type	Site Name	Notes	Dataset ID	Lists	V
<i>Rana temporaria</i> (Common Frog / Broga)	SJ0163673750 (Selected from Interactive Map)	5 records, between 02/05/2002 and 27/04/2022	Philip Fermor; Philip Fermor; Katy Read; Philip Fermor; Derek Whatling; Ian Tanner; Katy Read	5 Adult (Sex Unknown); 2 Adult (Sex Unknown); 6 Adult (Sex Unknown); Larva/Tadpole	Torch Count	St Asaph Business Park - WG Land Holdings: P01		D1320/014/01	Bern3, HDir5, LBAP-A, LBAP-C, LBAP-F, LBAP-T, WCA5	NA, UA
<i>Rana temporaria</i> (Common Frog / Broga)	SJ0168673883 (Selected from Interactive Map)	3 records, between 19/08/1999 and 30/03/2007	Philip Fermor; Philip Fermor; Katy Read; Pip Perry; Tony Perry	7 Adult (Sex Unknown); 2 Adult (Sex Unknown); Adult (Sex Unknown)	Torch Count/Netted	St Asaph Business Park - WG Land Holdings: P02		D1320/014/01	Bern3, HDir5, LBAP-A, LBAP-C, LBAP-F, LBAP-T, WCA5	NA
<i>Rana temporaria</i> (Common Frog / Broga)	SJ0190973475 (Selected from Interactive Map)	2 records, between 17/05/2017 and 16/04/2020	Rhian Hughes; Sophie Johnson; Mandy Cartwright	2; 1 Adult (Sex Unknown)	Torch Count	St Asaph Business Park - Bodelwyddan Substation: P3		D1320/014/01	Bern3, HDir5, LBAP-A, LBAP-C, LBAP-F, LBAP-T, WCA5	NA
<i>Rana temporaria</i> (Common Frog / Broga)	SJ0190073408 (Selected from Interactive Map)	2 records, between 15/05/2019 and 16/04/2020	Peter Kneen; Sophie Johnson; Mandy Cartwright	1 Age & Sex Unknown; 1 Adult (Sex Unknown)	Torch Count	St Asaph Business Park - Bodelwyddan Substation: P2		D1320/014/01	Bern3, HDir5, LBAP-A, LBAP-C, LBAP-F, LBAP-T, WCA5	NA
<i>Rana temporaria</i> (Common Frog / Broga)	SJ0193873383 (Supplied by Original Recorder)	3 records, between 16/04/2020 and 14/05/2021	Sophie Johnson; Mandy Cartwright; Mandy Cartwright; Sophie Johnson	100s Larva/Tadpole; Larva/Tadpole; 100+ Larva/Tadpole	Torch Count	St Asaph Business Park - Bodelwyddan Substation: Pond BB5		D1320/014/01	Bern3, HDir5, LBAP-A, LBAP-C, LBAP-F, LBAP-T, WCA5	NA
<i>Rana temporaria</i> (Common Frog / Broga)	SJ0194573407 (Supplied by Original Recorder)	5 records, between 16/04/2020 and 14/05/2021	Sophie Johnson; Mandy Cartwright; Mandy Cartwright; Sophie Johnson	100s Larva/Tadpole; 1000s Larva/Tadpole; Larva/Tadpole; 1 Adult (Sex Unknown); 100+ Larva/Tadpole	Torch Count	St Asaph Business Park - Bodelwyddan Substation: Pond BB6	Deceased	D1320/014/01	Bern3, HDir5, LBAP-A, LBAP-C, LBAP-F, LBAP-T, WCA5	NA
<i>Rana temporaria</i> (Common Frog / Broga)	SJ0214373533 (Supplied by Original Recorder)	3 records, between 24/04/2019 and 14/05/2021	Mandy Cartwright; Sophie Johnson; Rhian Hughes; Philip Fermor; Sophie Johnson; Mandy Cartwright	1 Adult (Sex Unknown); 3 Age & Sex Unknown	Torch Count	St Asaph Business Park - Bodelwyddan Substation: Pond BB8	Terrestrial near BB8	D1320/014/01	Bern3, HDir5, LBAP-A, LBAP-C, LBAP-F, LBAP-T, WCA5	NA
<i>Rana temporaria</i> (Common Frog / Broga)	SJ0217673512 (Supplied by Original Recorder)	4 records, between 14/06/2018 and 14/05/2021	Mandy Cartwright; Sophie Johnson; Rhian Hughes; Peter Kneen; Sophie Johnson; Mandy Cartwright; Rhian Hughes	1 Adult (Sex Unknown); 2 Age & Sex Unknown; Larva/Tadpole	Torch Count/Bottle trap	St Asaph Business Park - Bodelwyddan Substation: Pond BB9		D1320/014/01	Bern3, HDir5, LBAP-A, LBAP-C, LBAP-F, LBAP-T, WCA5	NA
<i>Rana temporaria</i> (Common Frog / Broga)	SJ0145674272 (Selected from Interactive Map)	05/05/2021	Rhian Hughes; Matt Cole; Jonathon Hulson	1 Adult (Sex Unknown)	Torch Count	St Asaph Business Park - WG Land Holdings: P07		D1320/014/01	Bern3, HDir5, LBAP-A, LBAP-C, LBAP-F, LBAP-T, WCA5	NA

Species Name	Grid Reference	Date	Recorder(s)	Abundance	Record/Sample Type	Site Name	Notes	Dataset ID	Lists	V
<i>Rana temporaria</i> (Common Frog / Broga)	SJ01637374 (Estimated Centroid of Site))	2 records, between 27/03/2006 and 01/04/2007	Anon	2; 5		St Asaph Business Park; Pond 1	Visit 1. Torch survey; Visit 1. By torch survey	D0026/143/01	Bern3, HDir5, LBAP-A, LBAP-C, LBAP-F, LBAP-T, WCA5	PC
<i>Rana temporaria</i> (Common Frog / Broga)	SJ01687388 (Estimated Centroid of Site); Estimated (From Recorder's Map))	3 records, between 19/08/1999 and 01/04/2007	Anon	2; 7		St Asaph Business Park; Pond 2; Pond 5	Visit 1. Torch survey; Visit 1. By torch survey	D0026/143/01 , D0026/141/01	Bern3, HDir5, LBAP-A, LBAP-C, LBAP-F, LBAP-T, WCA5	PC
<i>Rana temporaria</i> (Common Frog / Broga)	SJ01227434 (Estimated Centroid of Site))	17/05/2005	David Groom, Kate Taylor, Will Taylor, Alison Phillip	Larvae		St Asaph Business Park; Glascoed Nature Reserve, Pond 11		D0026/143/01	Bern3, HDir5, LBAP-A, LBAP-C, LBAP-F, LBAP-T, WCA5	PC
<i>Rana temporaria</i> (Common Frog / Broga)	SJ012744 (Estimated Centroid of Site))	17/05/2005	David Groom, Kate Taylor, Will Taylor, Alison Phillip	Larvae		St Asaph Business Park; Glascoed Nature Reserve, Ditch beside woodland in northernmost field		D0026/143/01	Bern3, HDir5, LBAP-A, LBAP-C, LBAP-F, LBAP-T, WCA5	PC
<i>Rana temporaria</i> (Common Frog / Broga)	SJ01917439 (Estimated Centroid of Site))	28/04/2005	Jacinta Challinor, Matthew Ellis, Kate Taylor, Will Taylor	Larvae		St Asaph Business Park; Pond 11		D0026/143/01	Bern3, HDir5, LBAP-A, LBAP-C, LBAP-F, LBAP-T, WCA5	PC
<i>Rana temporaria</i> (Common Frog / Broga)	SJ01657426 (Estimated Centroid of Site); Estimated (From Recorder's Map))	5 records, between 19/08/1999 and 15/05/2006	Anon	Larvae; Adult		St Asaph Business Park; Pond 3; Pond 2	Visit 1. By torch survey; Visit 2. By torch survey; Visit 3. By torch survey; Visit 4. By torch survey	D0026/143/01 , D0026/141/01	Bern3, HDir5, LBAP-A, LBAP-C, LBAP-F, LBAP-T, WCA5	PC
<i>Rana temporaria</i> (Common Frog / Broga)	SJ01707446 (Estimated Centroid of Site); Estimated (From Recorder's Map))	2 records, between 02/05/2001 and 28/03/2006	Anon; Ian Tanner	1; Larvae		St Asaph Business Park; Pond 6; Pond 1	Visit 1. By torch survey	D0026/143/01 , D0026/141/01	Bern3, HDir5, LBAP-A, LBAP-C, LBAP-F, LBAP-T, WCA5	PC

Species Name	Grid Reference	Date	Recorder(s)	Abundance	Record/Sample Type	Site Name	Notes	Dataset ID	Lists	V
<i>Rana temporaria</i> (Common Frog / Broga)	SJ012743 (Supplied by Original Recorder (Checked))	28/04/2005	Jacinta Challinor, Moira Young, Matthew Ellis, Kate Taylor	2		St Asaph Business Park	Torch survey of 11+ ponds	D1314/004/01	Bern3, HDir5, LBAP-A, LBAP-C, LBAP-F, LBAP-T, WCA5	PC
<i>Rana temporaria</i> (Common Frog / Broga)	SJ014745 (Supplied by Original Recorder (Checked))	28/08/1999	Leonard Perry, Philippa Perry	1		St Asaph Business Park	Torch survey of 6 ponds	D0026/036/01	Bern3, HDir5, LBAP-A, LBAP-C, LBAP-F, LBAP-T, WCA5	KC
<i>Rana temporaria</i> (Common Frog / Broga)	SJ0186874310 (Selected from Interactive Map)	16/04/2009	Philip Fermor	1 Adult (Sex Unknown)	Torch Count	St Asaph Business Park - WG Land Holdings: P10		D1320/014/01	Bern3, HDir5, LBAP-A, LBAP-C, LBAP-F, LBAP-T, WCA5	NA
<i>Rana temporaria</i> (Common Frog / Broga)	SJ0159474159 (Selected from Interactive Map)	24/04/2019	Philip Fermor	1 Juvenile (Sex Unknown)	Torch Count	St Asaph Business Park - WG Land Holdings: P09		D1320/014/01	Bern3, HDir5, LBAP-A, LBAP-C, LBAP-F, LBAP-T, WCA5	NA
<i>Rana temporaria</i> (Common Frog / Broga)	SJ0162774285 (Supplied by Original Recorder)	2 records, between 20/05/2020 and 11/05/2022	Rhian Hughes; Matt Cole; Katy Read	2 Age & Sex Unknown; 1 Adult (Sex Unknown)	Torch Count	St Asaph Business Park - WG Land Holdings: P03c		D1320/014/01	Bern3, HDir5, LBAP-A, LBAP-C, LBAP-F, LBAP-T, WCA5	NA, UA
<i>Rana temporaria</i> (Common Frog / Broga)	SJ0130074300 (Selected from Interactive Map)	09/03/2021	Kate Wilson	15 clumps Egg		St Asaph Business Park - Glas Coed: SA015		D1531/003/01	Bern3, HDir5, LBAP-A, LBAP-C, LBAP-F, LBAP-T, WCA5	PC
<i>Rana temporaria</i> (Common Frog / Broga)	SJ0374	May 1968	Everyweek			St Asaph		D1076/001/02	Bern3, HDir5, LBAP-A, LBAP-C, LBAP-F, LBAP-T, WCA5	NA
<i>Rana temporaria</i> (Common Frog / Broga)	SJ0124274062 (Selected from Interactive Map)	04/05/2016	Leah Williams; Paul Furnborough	1 Adult (Sex Unknown)	Torch Count	St Asaph Business Park - Glas Coed: SA002		D1320/014/01	Bern3, HDir5, LBAP-A, LBAP-C, LBAP-F, LBAP-T, WCA5	NA
<i>Rana temporaria</i> (Common Frog / Broga)	SJ0194873426 (Supplied by Original Recorder)	2 records, between 14/06/2018 and 14/05/2020	Sophie Johnson; Mandy Cartwright; Rhian Hughes	Larva/Tadpole; 1 Age & Sex Unknown	Torch Count	St Asaph Business Park - Bodelwyddan Substation: Pond BB7		D1320/014/01	Bern3, HDir5, LBAP-A, LBAP-C, LBAP-F, LBAP-T, WCA5	NA

Species Name	Grid Reference	Date	Recorder(s)	Abundance	Record/Sample Type	Site Name	Notes	Dataset ID	Lists	V
<i>Rana temporaria</i> (Common Frog / Broga)	SJ0148474381 (Selected from Interactive Map)	16/04/2020	Rhian Hughes; Lucy Boyett	1 Age & Sex Unknown	Torch Count	St Asaph Business Park - WG Land Holdings: P04		D1320/014/01	Bern3, HDir5, LBAP-A, LBAP-C, LBAP-F, LBAP-T, WCA5	NA
<i>Rana temporaria</i> (Common Frog / Broga)	SJ0122774346 (Selected from Interactive Map)	28/04/2005	Jacinta Williams; Kate Taylor; Matthew Ellis; Moira Young; William Taylor	Larva/Tadpole	Torch Count	St Asaph Business Park - Glas Coed: SA011		D1320/014/01	Bern3, HDir5, LBAP-A, LBAP-C, LBAP-F, LBAP-T, WCA5	NA
<i>Rana temporaria</i> (Common Frog / Broga)	SJ0170374456 (Selected from Interactive Map)	27/03/2006	Philip Fermor	1 Adult (Sex Unknown)	Torch Count	St Asaph Business Park - WG Land Holdings: P06		D1320/014/01	Bern3, HDir5, LBAP-A, LBAP-C, LBAP-F, LBAP-T, WCA5	NA
<i>Rana temporaria</i> (Common Frog / Broga)	SJ01707402 (Supplied by Original Recorder)	16/05/2018	Ian Roberts	1 Adult (Sex Unknown)	Torch Count	St Asaph Business Park - K&C: Swale 1		D1320/014/01	Bern3, HDir5, LBAP-A, LBAP-C, LBAP-F, LBAP-T, WCA5	NA
<i>Rana temporaria</i> (Common Frog / Broga)	SJ01947416 (Supplied by Original Recorder)	16/05/2018	Ian Roberts	1 Adult (Sex Unknown)	Torch Count	St Asaph - Pilkingtons: P03 (South Pond)		D1320/014/01	Bern3, HDir5, LBAP-A, LBAP-C, LBAP-F, LBAP-T, WCA5	NA
<i>Rana temporaria</i> (Common Frog / Broga)	SJ0127374251 (Supplied by Original Recorder)	18/05/2022	Leah Williams; Kate Wilson	1 Adult (Sex Unknown)	Torch Count	St Asaph Business Park - Glas Coed: SA018		D1320/014/01	Bern3, HDir5, LBAP-A, LBAP-C, LBAP-F, LBAP-T, WCA5	UA
<i>Rhinolophus hipposideros</i> (Lesser Horseshoe Bat / Ystum Pedol Lleiaf)	SJ0274 (Estimated Centroid of Site)	3 records, between 27/08/2018 and 25/09/2018	Matt Moss	1	Bat detector	-Withheld-	-Withheld-	D1117/001/01	BAP, Bern2, Bonn2, CHS2, HDir2, HDir4, LBAP-A, LBAP-C, LBAP-D, LBAP-F, LBAP-G, LBAP-S, LBAP-W, S7, WCA5	PC
<i>Satyrrium w-album</i> (White-letter Hairstreak / Brithribin W Wen)	SJ02517462 (Selected from Interactive Map)	2 records, both on 11/07/2018	Tony Pope	12 Adult; 12 Adult		Cwtrr Lane; Cwtrr lane	On elm and oak trees	D1373/001/05 , D1117/001/01	BAP, LBAP-F, RL-EN, S7, WCA5	NA, PC

Species Name	Grid Reference	Date	Recorder(s)	Abundance	Record/Sample Type	Site Name	Notes	Dataset ID	Lists	V
<i>Satyrrium w-album</i> (White-letter Hairstreak / Brithribin W Wen)	SJ027747	26/06/2018	Tony Pope	7 Adult		St. Asaph	Roadside Hedge	D1373/001/05	BAP, LBAP-F, RL-EN, S7, WCA5	NA
<i>Scotopteryx chenopodiata</i> (Shaded Broadbar / Rhesen Lydan Dywyll)	SJ019754	2 records, both on 29/07/2010	Alan Tadman; A.J.Tadman	4 Adult; 4 Adult	Daytime observation	Bodelwyddan	Method: Day flying; in rough grass. Day flying	D1285/001/03 , D1991/001/02	BAP, LBAP-G, S7	NA
<i>Scotopteryx chenopodiata</i> (Shaded Broadbar / Rhesen Lydan Dywyll)	SJ019750	25 records, between 04/07/2013 and 27/07/2021	Alan Tadman; A.J. Tadman; A.J.Tadman	1 Adult; 3 Adult; 4 Adult; 2 Adult; 1 Adult; 3 Adult; 4 Adult; 2 Adult; 6 Adult	Netted; Daytime observation	Bodelwyddan	Method: Net By day; Method: By day; Method: Net;By Day; Method: By day.Net.; Method: Daytime observation; Method: Netted; netted; By day; Observation; By Day. Observation	D1285/001/03 , D1991/001/02	BAP, LBAP-G, S7	NA
<i>Scotopteryx chenopodiata</i> (Shaded Broadbar / Rhesen Lydan Dywyll)	SJ012742 (Estimated (Centroid of Site))	26/07/2022	Naomi Chapple-Parry	1		Glascoed		D1531/001/01	BAP, LBAP-G, S7	KC
<i>Sturnus vulgaris</i> (Starling / Drudwen)	SJ0374 (Approximate)	22 records, between 14/04/2005 and 26/11/2021	Roger Bagguley; Anon; Jack Davies; Alex Humphreys-Jones; Mark P Burgess; Rob Swift; Kenny D Hall; Steven Davies; Susan J Morris; Joe O'Hanlon; Simon Hughes; Mark Nightingale; Mr S Hughes; Stuart Sm...	1; 25+; 5; 100; 50; 10; 20; 1000	Reported to recorder	St Asaph;St. Asaph, Flintshire;River Elwy at St Asaph	Survey: Observer data; Occurrence ID: NBN-GA000656-BGBW2009-16432002-106874731; BirdTrack; Occurrence ID: NBN-GA000567-BGBW2008-22094573-139567409; one flock going west. Survey: Observer data	D0062/008/01 , D1852/002/01 , D1297/025/01 , D1297/047/01 , D1852/001/01 , D1297/040/01 , D0346/001/01	BAP, BDir2.2, LBAP-C, LBAP-F, LBAP-G, RL-VU, S7, UKBR, WBR	NA, PC, UA

Species Name	Grid Reference	Date	Recorder(s)	Abundance	Record/Sample Type	Site Name	Notes	Dataset ID	Lists	V
<i>Sturnus vulgaris</i> (Starling / Drudwen)	SJ0174 (Approximate)	31 records, between 01/12/2010 and 03/11/2021	Simon Hughes; Mr Bill Myerscough; Mr S Hughes	8; 10; 12; 14; 16; 18; 21; 40; 50; 100; 6; 2; 30; 150; 4; 11		St Asaph, Business Park;SJ0174 St Asaph, Business Park;St Asaph Business Park	Birdtrack;; BirdTrack	D1297/025/01 , D1297/047/01 , D1297/027/01 , D1297/040/01	BAP, BDir2.2, LBAP-C, LBAP-F, LBAP-G, RL-VU, S7, UKBR, WBR	PC, UA
<i>Sturnus vulgaris</i> (Starling / Drudwen)	SJ0275	2 records, between 25/02/2015 and 13/03/2020	Simon Hughes; Recorder name withheld (obsr1196964)	50; 11		St Asaph, NW;Nant-Y- Faenol Road, Wales	BirdTrack	D1297/025/01 , D0346/001/01	BAP, BDir2.2, LBAP-C, LBAP-F, LBAP-G, RL-VU, S7, UKBR, WBR	PC, UA
<i>Sturnus vulgaris</i> (Starling / Drudwen)	SJ0373	7 records, between 26/01/2008 and 01/01/2017	Simon Hughes; Graham Jones; Malcolm Fairley; Liam Langley; SA Burke; Anon	500; 10+; 20+		St Asaph, S;St. Asaph, Flintshire	BirdTrack; Occurrence ID: NBN-GA000567- BGBW2008- 22094572- 139649124	D1297/025/01 , D1852/001/01	BAP, BDir2.2, LBAP-C, LBAP-F, LBAP-G, RL-VU, S7, UKBR, WBR	PC
<i>Sturnus vulgaris</i> (Starling / Drudwen)	SJ0273	10 records, between 01/03/2016 and 18/02/2019	Simon Hughes; Mr S Hughes	250; 150; 20; 25; 50; 35; 8		St Asaph, SW	BirdTrack	D1297/025/01 , D1297/027/01	BAP, BDir2.2, LBAP-C, LBAP-F, LBAP-G, RL-VU, S7, UKBR, WBR	PC
<i>Sturnus vulgaris</i> (Starling / Drudwen)	SJ013740 (Approximate)	4 records, between 06/11/2020 and 05/01/2021	Kate Wilson	2 Full-Grown; 40; 2		Glascoed		D1531/001/01	BAP, BDir2.2, LBAP-C, LBAP-F, LBAP-G, RL-VU, S7, UKBR, WBR	UA
<i>Sturnus vulgaris</i> (Starling / Drudwen)	SJ0274 (Approximate)	10 records, between 26/01/2008 and 23/03/2021	Mr S Hughes; Anon; Simon Hughes	8; 12; 10; 16; 20; 22		St Asaph W;St. Asaph, Flintshire;St Asaph, W	Occurrence ID: NBN-GA000567- BGBW2008- 22094566- 139653837; BirdTrack	D1297/047/01 , D1852/001/01 , D1297/025/01	BAP, BDir2.2, LBAP-C, LBAP-F, LBAP-G, RL-VU, S7, UKBR, WBR	UA, PC
<i>Sturnus vulgaris</i> (Starling / Drudwen)	SJ0173 (Approximate)	21 records, between 03/02/2015 and 24/03/2020	Simon Hughes; Mr S Hughes	100; 500; 1000; 8; 12; 10; 18; 50; 5; 35; 6		Cefn Meiriadog, NE	Bird Track; BirdTrack	D1297/025/01 , D1297/040/01 , D1297/039/01	BAP, BDir2.2, LBAP-C, LBAP-F, LBAP-G, RL-VU, S7, UKBR, WBR	PC
<i>Sturnus vulgaris</i> (Starling / Drudwen)	SJ0375	2 records, between 03/02/2015 and 05/01/2017	Simon Hughes; David Richardson	250; 10+	Reported to recorder	Rhydyddauddwr Farm, St Asaph, N	BirdTrack; Survey: Observer data	D1297/025/01 , D0062/008/01	BAP, BDir2.2, LBAP-C, LBAP-F, LBAP-G, RL-VU, S7, UKBR, WBR	PC, NA
<i>Sturnus vulgaris</i> (Starling / Drudwen)	SJ0175	16/02/2016	Simon Hughes	50		Bodelwyddan, far E	BirdTrack	D1297/025/01	BAP, BDir2.2, LBAP-C, LBAP-F, LBAP-G, RL-VU, S7, UKBR, WBR	PC

Species Name	Grid Reference	Date	Recorder(s)	Abundance	Record/Sample Type	Site Name	Notes	Dataset ID	Lists	V
<i>Timandra comae</i> (Blood-vein / Gwyfyn Gwythien Goch)	SJ019750	4 records, between 05/07/2013 and 18/07/2013	Alan Tadman; A.J.Tadman	1 Adult; 1 Adult	Netted; Daytime observation	Bodelwyddan	Method: Net By day; Method: By day; netted; By day	D1285/001/03 , D1991/001/02	BAP, S7	NA
<i>Tringa ochropus</i> (Green Sandpiper / Pibydd Gwyrdd)	SJ0374	5 records, between 07/11/2009 and 03/04/2010	Tony Cumberlidge; Anon	1; 3; 2	Reported to recorder	St Asaph	Survey: Birdguides data; Birdtrack:	D0062/008/01 , D1297/025/01	Bern2, Bonn2, LBAP-C, RL-EN, UKBA, WCA1.1	NA, PC
<i>Triturus cristatus</i> (Great Crested Newt / Madfall Ddwr Gribog)	SJ0174 (<i>Estimated (Centroid of Site); Estimated (From Recorder's Map)</i>)	34 records, between 19/08/1999 and 25/04/2008	Jacinta Challinor, Kate Taylor, Will Taylor, Ruth Dogget; Jacinta Challinor, Matthew Ellis, Kate Taylor, Will Taylor; Anon; Derek Whatling, Katie Jones; Stuart Ireland, John Ball; Ian Tanner; Stuar...	4 Male; 2 Female; 1; 11; 9; 3; 3 Female; Egg; 2 Female; 3 Male; 1 Female; 4 Male; 14 Female; 14 Female; 6 Male; 16 Female; 8 Male; 16 Female; 11 Male; 7 Female; 3 Male; 2 Female; 4 Male; 8 Female; 2		-Withheld-	-Withheld-	D0026/143/01 , D0026/141/01	BAP, Bern2, CHS2, HDir2, HDir4, LBAP-A, LBAP-C, LBAP-D, LBAP-F, LBAP-S, LBAP-T, LBAP-W, S7, WCA5	PC
<i>Triturus cristatus</i> (Great Crested Newt / Madfall Ddwr Gribog)	SJ0174 (<i>Estimated (Centroid of Site); Estimated (From Recorder's Map); Supplied by Original Recorder; Approximate</i>)	8 records, between 1993 and 15/05/2006	Jacinta Challinor, Kate Taylor, Will Taylor, Ruth Dogget; Anon; Anon - Herpetofauna Consultants International; Anon - CCW; Stuart Ireland, John Ball, Philip Fernor; Ian Tanner	1 Male; 1 Female; 1; 1 Male; Present; 3 Juvenile; 12 Adult Male; 15 Adult Female; 1 Male; 4 Female		-Withheld-	-Withheld-	D0026/143/01 , D0026/141/01 , D0216/001/03 , D1121/001/01 , D0137/001/01	BAP, Bern2, CHS2, HDir2, HDir4, LBAP-A, LBAP-C, LBAP-D, LBAP-F, LBAP-S, LBAP-T, LBAP-W, S7, WCA5	PC, NA
<i>Triturus cristatus</i> (Great Crested Newt / Madfall Ddwr Gribog)	SJ0174 (<i>Estimated (Centroid of Site)</i>)	2 records, between 15/05/2006 and 08/08/2006	Jacinta Challinor, Kate Taylor, Will Taylor, Ruth Dogget; Sam Dyer, Kate Taylor, Will Taylor	1 Female; +		-Withheld-	-Withheld-	D0026/143/01	BAP, Bern2, CHS2, HDir2, HDir4, LBAP-A, LBAP-C, LBAP-D, LBAP-F, LBAP-S, LBAP-T, LBAP-W, S7, WCA5	PC

Species Name	Grid Reference	Date	Recorder(s)	Abundance	Record/Sample Type	Site Name	Notes	Dataset ID	Lists	V
<i>Triturus cristatus</i> (Great Crested Newt / Madfall Ddwr Gribog)	SJ0174 (Estimated Centroid of Site); Estimated (From Recorder's Map))	5 records, between 10/04/2006 and 31/03/2009	Jacinta Challinor, Becky Groves, Sam Dyer, Kate Taylor, Will Taylor; Anon	7 Male; 1 Male; 5 Adult; 12 Adult		-Withheld-	-Withheld-	D0026/143/01	BAP, Bem2, CHS2, HDir2, HDir4, LBAP-A, LBAP-C, LBAP-D, LBAP-F, LBAP-S, LBAP-T, LBAP-W, S7, WCA5	PC
<i>Triturus cristatus</i> (Great Crested Newt / Madfall Ddwr Gribog)	SJ0174 (Estimated Centroid of Site); Estimated (From Recorder's Map))	9 records, between 10/04/2006 and 31/03/2009	Jacinta Challinor, Becky Groves, Sam Dyer, Kate Taylor, Will Taylor; Anon	6 Male; 1 ; 4 Male; 1 Female; 10 Adult; 8 Adult; 9 Adult; 1 Male; 8 Female; 5 Male; 6 Female; 1 Male; 2 Male; 2 Female		-Withheld-	-Withheld-	D0026/143/01	BAP, Bem2, CHS2, HDir2, HDir4, LBAP-A, LBAP-C, LBAP-D, LBAP-F, LBAP-S, LBAP-T, LBAP-W, S7, WCA5	PC
<i>Triturus cristatus</i> (Great Crested Newt / Madfall Ddwr Gribog)	SJ0174 (Estimated Centroid of Site); Estimated (From Recorder's Map))	12 records, between 2002 and 25/04/2008	Jacinta Challinor, Kate Taylor, Will Taylor, Ruth Dogget; Anon; Sam Dyer, Kate Taylor, Will Taylor	1 Female; 1; Egg; 3 Female; 1 Male; 1 Female; 2 Male; 4 Adult; 1 Adult; 2 Adult; 1 Male; 2 Female; Egg; +		-Withheld-	-Withheld-	D0026/143/01	BAP, Bem2, CHS2, HDir2, HDir4, LBAP-A, LBAP-C, LBAP-D, LBAP-F, LBAP-S, LBAP-T, LBAP-W, S7, WCA5	PC
<i>Triturus cristatus</i> (Great Crested Newt / Madfall Ddwr Gribog)	SJ0174 (Supplied by Original Recorder (Checked); Estimated (From Recorder's Map))	4 records, between 07/03/2002 and 14/05/2004	Carly Bawdon; Anon	Adult; 3 Adult (Exact); 1 Male; 1 Female; 1 Female		-Withheld-	-Withheld-	D0026/143/01 , D1923/001/01 , D0026/141/01	BAP, Bem2, CHS2, HDir2, HDir4, LBAP-A, LBAP-C, LBAP-D, LBAP-F, LBAP-S, LBAP-T, LBAP-W, S7, WCA5	PC, NA
<i>Triturus cristatus</i> (Great Crested Newt / Madfall Ddwr Gribog)	SJ0174 (Estimated Centroid of Site))	2 records, both on 15/05/2006	Jacinta Challinor, Kate Taylor, Will Taylor, Ruth Dogget	1 Male; 4 Female; 1 Male		-Withheld-	-Withheld-	D0026/143/01	BAP, Bem2, CHS2, HDir2, HDir4, LBAP-A, LBAP-C, LBAP-D, LBAP-F, LBAP-S, LBAP-T, LBAP-W, S7, WCA5	PC

Species Name	Grid Reference	Date	Recorder(s)	Abundance	Record/Sample Type	Site Name	Notes	Dataset ID	Lists	V
<i>Triturus cristatus</i> (Great Crested Newt / Madfall Ddwr Gribog)	SJ0174 (Estimated Centroid of Site); Estimated (From Recorder's Map))	9 records, between 17/05/2005 and 31/03/2009	David Groom, Kate Taylor, Will Taylor, Alison Phillip; Anon	1; 2 Juvenile; 2 Male; 2 Female; 3 Male; 5 Male; 3 Female; 2 Male; 4 Female; 1 Adult; 5 Adult; 8 Adult; 2 Male		-Withheld-	-Withheld-	D0026/143/01	BAP, Bem2, CHS2, HDir2, HDir4, LBAP-A, LBAP-C, LBAP-D, LBAP-F, LBAP-S, LBAP-T, LBAP-W, S7, WCA5	PC
<i>Triturus cristatus</i> (Great Crested Newt / Madfall Ddwr Gribog)	SJ0174 (Estimated Centroid of Site); Estimated (From Recorder's Map))	22 records, between 2002 and 25/04/2008	Anon; Derek Whatling, Katie Jones; Stuart Ireland, John Ball, Philip Fermor	8; 2; Egg; 1 Male; Egg; 2 Male; 1 Female; 1 Male; 7 Female; 2 Male; 10 Female; 8 Male; 7 Female; 4 Male; 7 Female; 1 Female; 3 Female; 1 Juvenile; 6 Male; 1 Female; 1 Juvenile; 3 Male; 1 Juvenile; 2		-Withheld-	-Withheld-	D0026/143/01 , D0026/141/01	BAP, Bem2, CHS2, HDir2, HDir4, LBAP-A, LBAP-C, LBAP-D, LBAP-F, LBAP-S, LBAP-T, LBAP-W, S7, WCA5	PC
<i>Triturus cristatus</i> (Great Crested Newt / Madfall Ddwr Gribog)	SJ0174 (Estimated Centroid of Site); Estimated (From Recorder's Map))	16 records, between 2002 and 25/04/2008	Anon; Derek Whatling, Katie Jones	5; 36; 2; 2 Male; 1 Female; Egg; 8 Female; 6 Male; 8 Female; 1 Male; 2 Female; 2 Male; 2 Female; 2 Male; 1 Male; 9 Male; 3 Female; 1 Adult; 6 Male; 6 Female; 21 Male; 15 Female; Egg; 4 Juvenile; ...		-Withheld-	-Withheld-	D0026/143/01	BAP, Bem2, CHS2, HDir2, HDir4, LBAP-A, LBAP-C, LBAP-D, LBAP-F, LBAP-S, LBAP-T, LBAP-W, S7, WCA5	PC
<i>Triturus cristatus</i> (Great Crested Newt / Madfall Ddwr Gribog)	SJ0173 (Estimated Centroid of Site); Estimated (From Recorder's Map))	27 records, between 2002 and 25/04/2008	Anon; Derek Whatling, Katie Jones; Stuart Ireland, John Ball, Philip Fermor; Stuart Ireland, John Ball; Sam Dyer, Kate Taylor, Will Taylor	7; 33; 2; 4 Male; 4 Female; 2 Male; 4 Male; 3 Female; 5 Male; 4 Female; 2 Male; 11 Female; 6 Male; 7 Female; 1 Male; 2 Female; 3 Female; 2 Male; 1 Female; 1 Female; 2 Female; 3 Male; 3 Female; 2 Ad...		-Withheld-	-Withheld-	D0026/143/01 , D0026/141/01	BAP, Bem2, CHS2, HDir2, HDir4, LBAP-A, LBAP-C, LBAP-D, LBAP-F, LBAP-S, LBAP-T, LBAP-W, S7, WCA5	PC
<i>Triturus cristatus</i> (Great Crested Newt / Madfall Ddwr Gribog)	SJ0274 (Estimated Centroid of Site))	3 records, between 2008 and 09/05/2008	Luke Gorman; ERM	1 Male; 1 Female; 1 Male	Live Sighting	-Withheld-	-Withheld-	D0026/279/01 , D1833/002/01	BAP, Bem2, CHS2, HDir2, HDir4, LBAP-A, LBAP-C, LBAP-D, LBAP-F, LBAP-S, LBAP-T, LBAP-W, S7, WCA5	PC

Species Name	Grid Reference	Date	Recorder(s)	Abundance	Record/Sample Type	Site Name	Notes	Dataset ID	Lists	V
<i>Triturus cristatus</i> (Great Crested Newt / Madfall Ddwr Gribog)	SJ0174 (Supplied by Original Recorder (Checked); Estimated (Centroid of Site))	8 records, between 20/09/2004 and 01/06/2022	Andrew Charles; Philip Fermor; Tim Hextell; Derek Whatling; Naomi Chapple-Parry; Kate Wilson; Anon	Adult; 7 Juvenile; P Adult (Exact); P Juvenile (Exact); P egg/ovum (Exact); 3; 5 Juvenile; 1 Female		-Withheld-	-Withheld-	D0026/279/01 , D0026/143/01 , D1923/001/01 , D1531/001/01	BAP, Bem2, CHS2, HDir2, HDir4, LBAP-A, LBAP-C, LBAP-D, LBAP-F, LBAP-S, LBAP-T, LBAP-W, S7, WCA5	PC, NA
<i>Triturus cristatus</i> (Great Crested Newt / Madfall Ddwr Gribog)	SJ0174 (Supplied by Original Recorder (Checked))	28/04/2005	Jacinta Challinor, Moira Young, Matthew Ellis, Kate Taylor	1 Male		-Withheld-	-Withheld-	D1314/004/01	BAP, Bem2, CHS2, HDir2, HDir4, LBAP-A, LBAP-C, LBAP-D, LBAP-F, LBAP-S, LBAP-T, LBAP-W, S7, WCA5	PC
<i>Triturus cristatus</i> (Great Crested Newt / Madfall Ddwr Gribog)	SJ0174 (Estimated (From Recorder's Map))	4 records, between 10/04/2008 and 31/03/2009	Anon	2 Male; 1 Female; 2 Female; 1 Male		-Withheld-	-Withheld-	D0026/143/01	BAP, Bem2, CHS2, HDir2, HDir4, LBAP-A, LBAP-C, LBAP-D, LBAP-F, LBAP-S, LBAP-T, LBAP-W, S7, WCA5	PC
<i>Triturus cristatus</i> (Great Crested Newt / Madfall Ddwr Gribog)	SJ0174 (Estimated (From Recorder's Map))	31/03/2009	Anon	2 Male; 1 Female		-Withheld-	-Withheld-	D0026/143/01	BAP, Bem2, CHS2, HDir2, HDir4, LBAP-A, LBAP-C, LBAP-D, LBAP-F, LBAP-S, LBAP-T, LBAP-W, S7, WCA5	PC
<i>Triturus cristatus</i> (Great Crested Newt / Madfall Ddwr Gribog)	SJ0174 (Estimated (From Recorder's Map); Estimated (Centroid of Site))	2 records, between 14/04/2007 and 31/03/2009	Anon	1 Male; 3 Adult		-Withheld-	-Withheld-	D0026/143/01	BAP, Bem2, CHS2, HDir2, HDir4, LBAP-A, LBAP-C, LBAP-D, LBAP-F, LBAP-S, LBAP-T, LBAP-W, S7, WCA5	PC
<i>Triturus cristatus</i> (Great Crested Newt / Madfall Ddwr Gribog)	SJ0174 (Estimated (From Recorder's Map); Estimated (Centroid of Site))	3 records, between 13/04/2007 and 31/03/2009	Anon	1 Male; 6 Adult		-Withheld-	-Withheld-	D0026/143/01	BAP, Bem2, CHS2, HDir2, HDir4, LBAP-A, LBAP-C, LBAP-D, LBAP-F, LBAP-S, LBAP-T, LBAP-W, S7, WCA5	PC

Species Name	Grid Reference	Date	Recorder(s)	Abundance	Record/Sample Type	Site Name	Notes	Dataset ID	Lists	V
<i>Triturus cristatus</i> (Great Crested Newt / Madfall Ddwr Gribog)	SJ0173 (Estimated (From Recorder's Map); Estimated (Centroid of Site))	7 records, between 27/03/2006 and 25/04/2008	Anon; Sam Dyer, Kate Taylor, Will Taylor	2 Male; 5 Female; 1 Male; 3 Female; 3 Male; 1 Male; 2 Female; 1 Female; +		-Withheld-	-Withheld-	D0026/143/01	BAP, Bem2, CHS2, HDir2, HDir4, LBAP-A, LBAP-C, LBAP-D, LBAP-F, LBAP-S, LBAP-T, LBAP-W, S7, WCA5	PC
<i>Triturus cristatus</i> (Great Crested Newt / Madfall Ddwr Gribog)	SJ0174 (Estimated (From Recorder's Map); Estimated (Centroid of Site))	8 records, between 30/03/2007 and 31/03/2009	Anon	6 Female; 11 Female; 4 Juvenile; 2 Male; 5 Female; 3 Adult; 1 Adult; 7 Adult; 4 Male		-Withheld-	-Withheld-	D0026/143/01	BAP, Bem2, CHS2, HDir2, HDir4, LBAP-A, LBAP-C, LBAP-D, LBAP-F, LBAP-S, LBAP-T, LBAP-W, S7, WCA5	PC
<i>Triturus cristatus</i> (Great Crested Newt / Madfall Ddwr Gribog)	SJ0174 (Estimated (From Recorder's Map))	4 records, between 10/04/2008 and 25/04/2008	Anon	8 Male; 4 Female; 6 Male; 7 Female; 2 Male; 1 Female; 1 Male		-Withheld-	-Withheld-	D0026/143/01	BAP, Bem2, CHS2, HDir2, HDir4, LBAP-A, LBAP-C, LBAP-D, LBAP-F, LBAP-S, LBAP-T, LBAP-W, S7, WCA5	PC
<i>Triturus cristatus</i> (Great Crested Newt / Madfall Ddwr Gribog)	SJ0174 (Estimated (From Recorder's Map); Supplied by Original Recorder; Estimated (Centroid of Site))	4 records, between 09/06/1993 and 25/04/2008	Anon; Anon - Herpetofauna Consultants International; Sam Dyer, Kate Taylor, Will Taylor	4 Juvenile; 6 Male; 2 Female; 2 Adult; +		-Withheld-	-Withheld-	D0026/143/01 , D1121/001/01	BAP, Bem2, CHS2, HDir2, HDir4, LBAP-A, LBAP-C, LBAP-D, LBAP-F, LBAP-S, LBAP-T, LBAP-W, S7, WCA5	PC, NA
<i>Triturus cristatus</i> (Great Crested Newt / Madfall Ddwr Gribog)	SJ0174 (Estimated (Centroid of Site); Estimated (From Recorder's Map))	5 records, between 13/04/2007 and 25/04/2008	Anon	3 Adult; 7 Adult; 2 Juvenile; 1 Male; 2 Female; 1 Female		-Withheld-	-Withheld-	D0026/143/01	BAP, Bem2, CHS2, HDir2, HDir4, LBAP-A, LBAP-C, LBAP-D, LBAP-F, LBAP-S, LBAP-T, LBAP-W, S7, WCA5	PC

Species Name	Grid Reference	Date	Recorder(s)	Abundance	Record/Sample Type	Site Name	Notes	Dataset ID	Lists	V
<i>Triturus cristatus</i> (Great Crested Newt / Madfall Ddwr Gribog)	SJ0174 (Selected from Interactive Map)	28 records, between 10/04/2006 and 27/04/2022	Kylie Jones - Mattock; Remani Jones; Rachel Jarvis; Kylie Jones - Mattock; Jacinta Williams; Rachel Jarvis; Becky Groves; Jacinta Williams; Kate Taylor; Sam Dyer; William Taylor; Anon; Leah Williams;	1 Adult Male; 1 Adult Female; 2 Adult Male; 7 Adult Male; 4 Adult Male; 3 Adult Female; 1 Male; 1 Female; 1 Adult Male; 1 Adult Female; 1 Adult (Sex Unknown); 2 Adult Female; 2 Adult Male; 1 Adult ...	Torch Count/Bottle trap	-Withheld-	-Withheld-	D1320/014/01	BAP, Bern2, CHS2, HDir2, HDir4, LBAP-A, LBAP-C, LBAP-D, LBAP-F, LBAP-S, LBAP-T, LBAP-W, S7, WCA5	NA, UA
<i>Triturus cristatus</i> (Great Crested Newt / Madfall Ddwr Gribog)	SJ0174 (Selected from Interactive Map)	27 records, between 13/04/2007 and 18/05/2022	Kylie Jones - Mattock; Remani Jones; Rachel Jarvis; Adrian Hibbert; Kylie Jones - Mattock; Mandy Cartwright; Remani Jones; Mandy Cartwright; Anon; Leah Williams; Paul Furnborough; Karl Martin; Davi...	1 Adult (Sex Unknown); 3 Adult Male; 1 Adult Male; 2 Adult Male; 4 Adult Female; 1 Male; 1 Female; 2 Adult Female; 3 Adult Female; 3 Adult Female; 1 Larva/Tadpole; 2 Adult Male; 1 Adult Female; 1 A...	Torch Count/Bottle trap	-Withheld-	-Withheld-	D1320/014/01	BAP, Bern2, CHS2, HDir2, HDir4, LBAP-A, LBAP-C, LBAP-D, LBAP-F, LBAP-S, LBAP-T, LBAP-W, S7, WCA5	NA, UA
<i>Triturus cristatus</i> (Great Crested Newt / Madfall Ddwr Gribog)	SJ0174 (Selected from Interactive Map)	16 records, between 10/04/2006 and 27/04/2022	Kylie Jones - Mattock; Remani Jones; Rachel Jarvis; Adrian Hibbert; Kylie Jones - Mattock; Mandy Cartwright; Remani Jones; Mandy Cartwright; Becky Groves; Jacinta Williams; Kate Taylor; Sam Dyer; W...	2 Adult Male; 1 Adult (Sex Unknown); 5 Adult Male; 3 Adult Female; 4 Adult Male; 1 Adult Female; 6 Adult Male; 1 Adult Male; 2 Adult Female; 2 Adult (Sex Unknown); 1 Adult Male; 1 Adult (Sex Unknow...	Torch Count/Bottle trap	-Withheld-	-Withheld-	D1320/014/01	BAP, Bern2, CHS2, HDir2, HDir4, LBAP-A, LBAP-C, LBAP-D, LBAP-F, LBAP-S, LBAP-T, LBAP-W, S7, WCA5	NA, UA
<i>Triturus cristatus</i> (Great Crested Newt / Madfall Ddwr Gribog)	SJ0174 (Selected from Interactive Map)	16 records, between 15/05/2006 and 24/04/2019	Kylie Jones - Mattock; Remani Jones; Rachel Jarvis; Kylie Jones - Mattock; Jacinta Williams; Rachel Jarvis; Adrian Hibbert; Kylie Jones - Mattock; Mandy Cartwright; Leah Williams; Paul Furnborough;...	7 Adult Male; 1 Adult Male; 1 Adult Female; 5 Adult Male; 6 Adult Female; 1 Female; 4 Adult Female; Present Egg; 2 Adult Male; 1 Adult Male; 3 Adult Female; 4 Adult Male; 3 Adult Female; 1 Adult Ma...	Torch Count/Bottle trap	-Withheld-	-Withheld-	D1320/014/01	BAP, Bern2, CHS2, HDir2, HDir4, LBAP-A, LBAP-C, LBAP-D, LBAP-F, LBAP-S, LBAP-T, LBAP-W, S7, WCA5	NA

Species Name	Grid Reference	Date	Recorder(s)	Abundance	Record/Sample Type	Site Name	Notes	Dataset ID	Lists	V
<i>Triturus cristatus</i> (Great Crested Newt / Madfall Ddwr Gribog)	SJ0174 (Selected from Interactive Map)	10 records, between 08/04/2008 and 11/05/2016	Kylie Jones - Mattock; Rachel Jarvis; Remani Jones; Kylie Jones - Mattock; Jacinta Williams; Rachel Jarvis; Adrian Hibbert; Kylie Jones - Mattock; Mandy Cartwright; Remani Jones; Mandy Cartwright; ...	1 Adult Male; 8 Adult Male; 2 Adult Female; Q Adult (Sex Unknown); 3 Adult Male; 1 Adult Male; 1 Adult Female; 3 Adult Male; 2 Adult Female; 1 Adult (Sex Unknown); 3 Adult Male; 1 Adult (Sex Unknow...	Torch Count	-Withheld-	-Withheld-	D1320/014/01	BAP, Bern2, CHS2, HDir2, HDir4, LBAP-A, LBAP-C, LBAP-D, LBAP-F, LBAP-S, LBAP-T, LBAP-W, S7, WCA5	NA
<i>Triturus cristatus</i> (Great Crested Newt / Madfall Ddwr Gribog)	SJ0174 (Selected from Interactive Map)	11 records, between 08/04/2008 and 08/05/2019	Kylie Jones - Mattock; Remani Jones; Rachel Jarvis; Kylie Jones - Mattock; Jacinta Williams; Rachel Jarvis; Adrian Hibbert; Kylie Jones - Mattock; Mandy Cartwright; Leah Williams; Paul Furnborough;...	2 Adult Male; 1 Adult Female; 1 Adult Male; 1 Adult Female; 1 Adult (Sex Unknown); 1 Adult Male; 1 Adult Female; 1 Adult (Sex Unknown); 5 Adult Male; 4 Adult Female; 2 Adult Male; 2 A...	Torch Count	-Withheld-	-Withheld-	D1320/014/01	BAP, Bern2, CHS2, HDir2, HDir4, LBAP-A, LBAP-C, LBAP-D, LBAP-F, LBAP-S, LBAP-T, LBAP-W, S7, WCA5	NA
<i>Triturus cristatus</i> (Great Crested Newt / Madfall Ddwr Gribog)	SJ0174 (Selected from Interactive Map)	22 records, between 15/05/2006 and 09/04/2021	Jacinta Williams; Kylie Jones - Mattock; Rachel Jarvis; Remani Jones; Mandy Cartwright; Anon; Leah Williams; Paul Furnborough; Karl Martin; David Hill; Ian Moran; Charlie Philp; Paul Furnborough; A...	2 Adult Female; 1 Adult (Sex Unknown); 2 Adult Male; 1 Adult Female; 1 Adult (Sex Unknown); 1 Adult Female; 1 Female; Egg; 1 Adult Male; 2 Adult Male; 2 Adult Male; 4 Adult Female; Present Egg; 1 A...	Torch Count/Bottle trap	-Withheld-	-Withheld-	D1320/014/01	BAP, Bern2, CHS2, HDir2, HDir4, LBAP-A, LBAP-C, LBAP-D, LBAP-F, LBAP-S, LBAP-T, LBAP-W, S7, WCA5	NA
<i>Triturus cristatus</i> (Great Crested Newt / Madfall Ddwr Gribog)	SJ0174 (Selected from Interactive Map)	17 records, between 17/05/2005 and 09/05/2018	Adrian Hibbert; Kylie Jones - Mattock; Mandy Cartwright; Remani Jones; Mandy Cartwright; Anon; Kylie Jones - Mattock; Remani Jones; Rachel Jarvis; Karl Martin; Karl Martin; Paul Furnborough; David ...	1 Adult Male; 1 Adult Female; 3 Adult Male; 2 Adult Female; 1 Adult Male; 2 Adult Male; 4 Adult Female; 3 Adult Male; 1 Adult Female; 2 Adult (Sex Unknown); 2 Adult Male; 3 Adult Female; Present Egg;	Torch Count/Bottle trap	-Withheld-	-Withheld-	D1320/014/01	BAP, Bern2, CHS2, HDir2, HDir4, LBAP-A, LBAP-C, LBAP-D, LBAP-F, LBAP-S, LBAP-T, LBAP-W, S7, WCA5	NA

Species Name	Grid Reference	Date	Recorder(s)	Abundance	Record/Sample Type	Site Name	Notes	Dataset ID	Lists	V
<i>Triturus cristatus</i> (Great Crested Newt / Madfall Ddwr Gribog)	SJ0174 (Selected from Interactive Map)	15 records, between 13/04/2007 and 18/05/2022	Adrian Hibbert; Kylie Jones - Mattock; Mandy Cartwright; Mandy Cartwright; Remani Jones; Leah Williams; Paul Furnborough; Karl Martin; David Hill; Paul Furnborough; Karl Martin; Karl Martin; Paul F...	1 Adult Male; 1 Adult Male; 1 Adult Female; 1 Adult Female; 4 Adult Male; 2 Adult Female; 3 Adult Male; 1 Adult Female; 2 Adult (Sex Unknown); 2 Adult Female; 1 Adult (Sex Unknown); 1 Female; 3 Male;	Torch Count	-Withheld-	-Withheld-	D1320/014/01	BAP, Bem2, CHS2, HDir2, HDir4, LBAP-A, LBAP-C, LBAP-D, LBAP-F, LBAP-S, LBAP-T, LBAP-W, S7, WCA5	NA, UA
<i>Triturus cristatus</i> (Great Crested Newt / Madfall Ddwr Gribog)	SJ0174 (Selected from Interactive Map)	22 records, between 13/04/2007 and 27/04/2022	Adrian Hibbert; Kylie Jones - Mattock; Mandy Cartwright; David Hill; Karl Martin; Leah Williams; Paul Furnborough; Leah Williams; Tom Hough; Kate Wilson; Abby Franks; Leah Williams; Kate Wilson; Ro...	2 Adult Male; 1 Adult (Sex Unknown); 2 Adult Male; 6 Adult Female; Egg; 1 Adult (Sex Unknown); 9 Male; 5 Female; 2 Adult Female; 2 Adult (Sex Unknown); 6 Adult Male; 6 Adult Female; 1 Adult Male; ...	Torch Count/Bottle trap	-Withheld-	-Withheld-	D1320/014/01	BAP, Bem2, CHS2, HDir2, HDir4, LBAP-A, LBAP-C, LBAP-D, LBAP-F, LBAP-S, LBAP-T, LBAP-W, S7, WCA5	NA, UA
<i>Triturus cristatus</i> (Great Crested Newt / Madfall Ddwr Gribog)	SJ0173 (Selected from Interactive Map)	37 records, between 19/08/1999 and 15/04/2009	Philip Fermor; Katy Read; Philip Fermor; Philip Fermor; Stuart Ireland; Pip Perry; Tony Perry; Ian Tanner; Stuart Ireland; Philip Fermor	8 Adult Male; 6 Adult Female; 1 Adult Male; 4 Adult Female; 4 Adult Male; 2 Adult Female; 2 Adult Male; 7 Adult Female; 4 Adult Male; 6 Adult Female; 1 Adult Male; 2 Adult Female; 2 Adult Male; 1 A...	Torch Count/Bottle trap	-Withheld-	-Withheld-	D1320/014/01	BAP, Bem2, CHS2, HDir2, HDir4, LBAP-A, LBAP-C, LBAP-D, LBAP-F, LBAP-S, LBAP-T, LBAP-W, S7, WCA5	NA
<i>Triturus cristatus</i> (Great Crested Newt / Madfall Ddwr Gribog)	SJ0174 (Selected from Interactive Map)	64 records, between 11/04/2002 and 11/05/2022	Philip Fermor; Katy Read; Philip Fermor; Philip Fermor; Derek Whatling; Rhian Hughes; Lucy Boyett; Rhian Hughes; Matt Cole; Rhian Hughes; Philip Fermor; Stuart Ireland; Ian Tanner; Katy Read	2 Adult Female; 3 Adult Male; 1 Adult Female; 4 Male; 1 Female; 2 Female; 3 Male; 2 Female; Egg; 5 Male; 5 Female; 5 Male; 18 Female; 6 Male; 16 Female; 6 Male; 6 Female; 1 Adult Female; 1 Adult Ma...	Torch Count; Not Applicable/Bottle trap	-Withheld-	-Withheld-	D1320/014/01	BAP, Bem2, CHS2, HDir2, HDir4, LBAP-A, LBAP-C, LBAP-D, LBAP-F, LBAP-S, LBAP-T, LBAP-W, S7, WCA5	NA, UA

Species Name	Grid Reference	Date	Recorder(s)	Abundance	Record/Sample Type	Site Name	Notes	Dataset ID	Lists	V
<i>Triturus cristatus</i> (Great Crested Newt / Madfall Ddwr Gribog)	SJ0174 (Selected from Interactive Map)	17 records, between 09/06/1993 and 24/04/2019	Philip Fermor; Katy Read; Philip Fermor; HCI Tom Langton	2 Adult Male; Egg; 1 Female; 2 Male; 1 Female; 7 Male; 6 Female; 16 Adult Male; 8 Adult Female; 6 Adult Male; 7 Adult Female; 6 Adult Male; 2 Adult Female; 4 Juvenile (Sex Unknown); 7 Adult Male; 5...	Not Applicable; Torch Count/Bottle trap	-Withheld-	-Withheld-	D1320/014/01	BAP, Bern2, CHS2, HDir2, HDir4, LBAP-A, LBAP-C, LBAP-D, LBAP-F, LBAP-S, LBAP-T, LBAP-W, S7, WCA5	NA
<i>Triturus cristatus</i> (Great Crested Newt / Madfall Ddwr Gribog)	SJ0174 (Selected from Interactive Map)	99 records, between 19/08/1999 and 11/05/2022	Philip Fermor; Katy Read; Philip Fermor; Rhian Hughes; Matt Cole; Jonathon Hulson; Katy Read; Philip Fermor; Philip Fermor; Derek Whatling; Derek Whatling; Philip Fermor; Rhian Hughes; Rhian Hughes...	3 Adult Male; 3 Adult Female; 6 Adult Male; 16 Adult Female; 4 Juvenile (Sex Unknown); 4 Adult Male; 2 Adult Female; 8 Adult Male; 12 Adult Female; 2 Male; 6 Female; 8 Male; 15 Female; 7 Male; 19 F...	Torch Count; Not Applicable/Bottle trap	-Withheld-	-Withheld-	D1320/014/01	BAP, Bern2, CHS2, HDir2, HDir4, LBAP-A, LBAP-C, LBAP-D, LBAP-F, LBAP-S, LBAP-T, LBAP-W, S7, WCA5	NA, UA
<i>Triturus cristatus</i> (Great Crested Newt / Madfall Ddwr Gribog)	SJ0174 (Selected from Interactive Map)	38 records, between 12/04/2002 and 31/05/2013	Philip Fermor; Katy Read; Katy Read; Philip Fermor; Philip Fermor; Derek Whatling; Philip Fermor; Stuart Ireland; Philip Fermor; Philip Fermor; Stuart Ireland	2 Adult Male; 1 Adult Female; 2 Adult Male; 4 Adult Female; 3 Adult (Sex Unknown); 2 Adult Male; 6 Adult Female; 1 Juvenile (Sex Unknown); 1 Adult Male; 3 Female; 1 Female; 1 Adult Male; Egg; 1 Ju...	Torch Count/Bottle trap	-Withheld-	-Withheld-	D1320/014/01	BAP, Bern2, CHS2, HDir2, HDir4, LBAP-A, LBAP-C, LBAP-D, LBAP-F, LBAP-S, LBAP-T, LBAP-W, S7, WCA5	NA
<i>Triturus cristatus</i> (Great Crested Newt / Madfall Ddwr Gribog)	SJ0173 (Selected from Interactive Map)	54 records, between 19/08/1999 and 11/05/2022	Philip Fermor; Peter Kneen; Annie Williams; Derek Whatling; Philip Fermor; Philip Fermor; Derek Whatling; Rhian Hughes; Matt Cole; Rhian Hughes; Keymar Wake; Keymar Wake; Rhian Hughes; Pip Perry; T...	2 Male; 4 Female; 1 Female; 2 Juvenile Female; 2 Male; 1 Female; 3 Male; 2 Female; 1 Female; 3 Adult Male; 2 Male; 7 Female; 1 Male; 4 Female; 23 Male; 11 Female; 26 Male; 14 Female; 12 Male; 6 Fem...	Torch Count/Bottle trap	-Withheld-	-Withheld-	D1320/014/01	BAP, Bern2, CHS2, HDir2, HDir4, LBAP-A, LBAP-C, LBAP-D, LBAP-F, LBAP-S, LBAP-T, LBAP-W, S7, WCA5	NA, UA

Species Name	Grid Reference	Date	Recorder(s)	Abundance	Record/Sample Type	Site Name	Notes	Dataset ID	Lists	V
<i>Triturus cristatus</i> (Great Crested Newt / Madfall Ddwr Gribog)	SJ0174 (Selected from Interactive Map)	37 records, between 15/04/2002 and 28/04/2011	Philip Fermor; Philip Fermor; Katy Read; Philip Fermor; Derek Whatling; Stuart Ireland; Philip Fermor; Philip Fermor; Stuart Ireland	2 Female; 2 Adult Male; 1 Adult Female; Egg; 2 Adult Male; 3 Adult Male; 6 Adult Male; 3 Adult Female; 1 Adult Female; 2 Adult Male; 1 Adult Female; 2 Adult Male; 3 Adult Male; 8 Adult Female; 6...	Torch Count; Not Applicable/Bottle trap	-Withheld-	-Withheld-	D1320/014/01	BAP, Bern2, CHS2, HDir2, HDir4, LBAP-A, LBAP-C, LBAP-D, LBAP-F, LBAP-S, LBAP-T, LBAP-W, S7, WCA5	NA
<i>Triturus cristatus</i> (Great Crested Newt / Madfall Ddwr Gribog)	SJ0174 (Selected from Interactive Map)	17 records, between 08/05/2011 and 11/05/2022	Philip Fermor; Peter Kneen; Annie Williams; Rhian Hughes; Lucy Boyett; Rhian Hughes; Matt Cole; Rhian Hughes; Rhian Hughes; Matt Cole; Jonathon Hulson; Katy Read	2 Male; 1 Male; 5 Female; 1 Female; 1 Male; 3 Female; 5 Male; 18 Female; 6 Male; 16 Female; 6 Male; 6 Female; 1 Adult Female; 1 Adult Male; 1 Male; 1 Female; 4 Male; 3 Egg; 2 Adult Female; Egg	Torch Count; Not Applicable/Bottle trap	-Withheld-	-Withheld-	D1320/014/01	BAP, Bern2, CHS2, HDir2, HDir4, LBAP-A, LBAP-C, LBAP-D, LBAP-F, LBAP-S, LBAP-T, LBAP-W, S7, WCA5	NA, UA
<i>Triturus cristatus</i> (Great Crested Newt / Madfall Ddwr Gribog)	SJ0174 (Selected from Interactive Map)	4 records, between 09/04/2015 and 11/05/2016	Leah Williams; Paul Fumborough; Karl Martin; David Hill; Leah Williams; Kate Wilson; Roberta Roberts; Karl Martin; Paul Fumborough; David Hill	1 Adult (Sex Unknown); 1 Adult Male; 1 Adult Female; 3 Adult Male; 1 Adult Male	Torch Count; Terrestrial disturbance	-Withheld-	-Withheld-	D1320/014/01	BAP, Bern2, CHS2, HDir2, HDir4, LBAP-A, LBAP-C, LBAP-D, LBAP-F, LBAP-S, LBAP-T, LBAP-W, S7, WCA5	NA
<i>Triturus cristatus</i> (Great Crested Newt / Madfall Ddwr Gribog)	SJ0173 (Selected from Interactive Map)	7 records, between 07/05/2015 and 15/05/2019	Philip Fermor; Rhian Hughes; Peter Kneen	1 Adult Male; 1 Adult Female; 1 Male; 1 Male; 1 Female; 1 Female	Torch Count/Bottle trap	-Withheld-	-Withheld-	D1320/014/01	BAP, Bern2, CHS2, HDir2, HDir4, LBAP-A, LBAP-C, LBAP-D, LBAP-F, LBAP-S, LBAP-T, LBAP-W, S7, WCA5	NA
<i>Triturus cristatus</i> (Great Crested Newt / Madfall Ddwr Gribog)	SJ0173 (Selected from Interactive Map)	6 records, between 07/05/2015 and 13/05/2016	Philip Fermor	3 Adult Male; 1 Adult Female; 4 Adult Male; 2 Adult Male; 2 Adult Female; 3 Male; 1 Female; 5 Male; 1 Female; 4 Male	Torch Count/Bottle trap	-Withheld-	-Withheld-	D1320/014/01	BAP, Bern2, CHS2, HDir2, HDir4, LBAP-A, LBAP-C, LBAP-D, LBAP-F, LBAP-S, LBAP-T, LBAP-W, S7, WCA5	NA
<i>Triturus cristatus</i> (Great Crested Newt / Madfall Ddwr Gribog)	SJ0173 (Selected from Interactive Map)	7 records, between 10/05/2015 and 15/05/2019	Philip Fermor; Rhian Hughes; Peter Kneen	1 Adult Male; 2 Adult Male; 1 Adult Female; 1 Age & Sex Unknown; 1 Male; 2 Male; 1 Female	Torch Count/Bottle trap	-Withheld-	-Withheld-	D1320/014/01	BAP, Bern2, CHS2, HDir2, HDir4, LBAP-A, LBAP-C, LBAP-D, LBAP-F, LBAP-S, LBAP-T, LBAP-W, S7, WCA5	NA

Species Name	Grid Reference	Date	Recorder(s)	Abundance	Record/Sample Type	Site Name	Notes	Dataset ID	Lists	V
<i>Triturus cristatus</i> (Great Crested Newt / Madfall Ddwr Gribog)	SJ0174 (Selected from Interactive Map)	2 records, between 21/04/2004 and 19/05/2004	Tony Perry; Pip Perry; Jacinta Williams; Jacinta Williams	2 Male; 3 Female; 1 Male; 4 Female	Torch Count	-Withheld-	-Withheld-	D1320/014/01	BAP, Bem2, CHS2, HDir2, HDir4, LBAP-A, LBAP-C, LBAP-D, LBAP-F, LBAP-S, LBAP-T, LBAP-W, S7, WCA5	NA
<i>Triturus cristatus</i> (Great Crested Newt / Madfall Ddwr Gribog)	SJ0174 (Selected from Interactive Map)	31 records, between 10/04/2008 and 13/05/2021	Philip Fermor; Peter Kneen; Annie Williams; Philip Fermor; Derek Whatling; Derek Whatling; Philip Fermor; Rhian Hughes; Matt Cole; Rhian Hughes; Lucy Boyett	3 Female; 1 Female; 8 Male; 1 Female; 4 Male; 2 Female; 2 Female; 2 Adult Male; 1 Adult Female; 1 Adult Male; 6 Adult Male; 3 Adult Female; 4 Adult Female; 1 Male; 1 Female; 2 Adult Male; 2 Adult F...	Torch Count/Bottle trap	-Withheld-	-Withheld-	D1320/014/01	BAP, Bem2, CHS2, HDir2, HDir4, LBAP-A, LBAP-C, LBAP-D, LBAP-F, LBAP-S, LBAP-T, LBAP-W, S7, WCA5	NA
<i>Triturus cristatus</i> (Great Crested Newt / Madfall Ddwr Gribog)	SJ0174 (Selected from Interactive Map)	26 records, between 09/06/1993 and 13/05/2021	Philip Fermor; Peter Kneen; Annie Williams; Rhian Hughes; Lucy Boyett; Rhian Hughes; HCI Tom Langton	2 Female; 2 Male; 2 Female; 7 Male; 7 Female; 1 Male; 2 Male; 1 Female; 2 Male; 6 Female; 1 Adult Male; 1 Adult Female; 2 Adult Male; 1 Adult Female; 1 Adult Male; 2 Adult Female; 5 Adult Male; 2 A...	Torch Count/Bottle trap	-Withheld-	-Withheld-	D1320/014/01	BAP, Bem2, CHS2, HDir2, HDir4, LBAP-A, LBAP-C, LBAP-D, LBAP-F, LBAP-S, LBAP-T, LBAP-W, S7, WCA5	NA
<i>Triturus cristatus</i> (Great Crested Newt / Madfall Ddwr Gribog)	SJ0173 (Selected from Interactive Map)	5 records, between 23/05/2018 and 14/05/2020	Peter Kneen; Philip Fermor; Sophie Johnson; Mandy Cartwright	1 Age & Sex Unknown; 3 Female; 2 Female; 1 Adult Male	Torch Count/Bottle trap	-Withheld-	-Withheld-	D1320/014/01	BAP, Bem2, CHS2, HDir2, HDir4, LBAP-A, LBAP-C, LBAP-D, LBAP-F, LBAP-S, LBAP-T, LBAP-W, S7, WCA5	NA
<i>Triturus cristatus</i> (Great Crested Newt / Madfall Ddwr Gribog)	SJ0173 (Selected from Interactive Map)	12/08/2019	Rhian Hughes	1 Adult Female		-Withheld-	-Withheld-	D1480/001/01	BAP, Bem2, CHS2, HDir2, HDir4, LBAP-A, LBAP-C, LBAP-D, LBAP-F, LBAP-S, LBAP-T, LBAP-W, S7, WCA5	PC
<i>Triturus cristatus</i> (Great Crested Newt / Madfall Ddwr Gribog)	SJ0274	01/09/2004	Julia Drage	P Juvenile (Exact)		-Withheld-	-Withheld-	D1923/001/01	BAP, Bem2, CHS2, HDir2, HDir4, LBAP-A, LBAP-C, LBAP-D, LBAP-F, LBAP-S, LBAP-T, LBAP-W, S7, WCA5	NA

Species Name	Grid Reference	Date	Recorder(s)	Abundance	Record/Sample Type	Site Name	Notes	Dataset ID	Lists	V
<i>Triturus cristatus</i> (Great Crested Newt / Madfall Ddwr Gribog)	SJ0174	2 records, between 12/10/2007 and 14/10/2007	Remani Jones	1 Adult (Exact)		-Withheld-	-Withheld-	D1923/001/01	BAP, Bern2, CHS2, HDir2, HDir4, LBAP-A, LBAP-C, LBAP-D, LBAP-F, LBAP-S, LBAP-T, LBAP-W, S7, WCA5	NA
<i>Triturus cristatus</i> (Great Crested Newt / Madfall Ddwr Gribog)	SJ0174	2 records, between 12/10/2007 and 14/10/2007	Remani Jones	1 Adult (Exact)		-Withheld-	-Withheld-	D1923/001/01	BAP, Bern2, CHS2, HDir2, HDir4, LBAP-A, LBAP-C, LBAP-D, LBAP-F, LBAP-S, LBAP-T, LBAP-W, S7, WCA5	NA
<i>Triturus cristatus</i> (Great Crested Newt / Madfall Ddwr Gribog)	SJ0174	7 records, between 26/03/2005 and 18/05/2005	Derek Whatling	8 Adult (Exact); 12 Adult (Exact); 3 Adult Male (Exact); 1 Adult (Exact); 15 Adult (Exact); 3 Adult (Exact); 11 Adult (Exact)		-Withheld-	-Withheld-	D1923/001/01	BAP, Bern2, CHS2, HDir2, HDir4, LBAP-A, LBAP-C, LBAP-D, LBAP-F, LBAP-S, LBAP-T, LBAP-W, S7, WCA5	NA
<i>Triturus cristatus</i> (Great Crested Newt / Madfall Ddwr Gribog)	SJ0174	22/03/2004 to 14/05/2004	Stuart Ireland	P Adult (Exact)		-Withheld-	-Withheld-	D1923/001/01	BAP, Bern2, CHS2, HDir2, HDir4, LBAP-A, LBAP-C, LBAP-D, LBAP-F, LBAP-S, LBAP-T, LBAP-W, S7, WCA5	NA
<i>Triturus cristatus</i> (Great Crested Newt / Madfall Ddwr Gribog)	SJ0175	22/03/2004 to 14/05/2004	Stuart Ireland	P Adult (Exact)		-Withheld-	-Withheld-	D1923/001/01	BAP, Bern2, CHS2, HDir2, HDir4, LBAP-A, LBAP-C, LBAP-D, LBAP-F, LBAP-S, LBAP-T, LBAP-W, S7, WCA5	NA
<i>Triturus cristatus</i> (Great Crested Newt / Madfall Ddwr Gribog)	SJ0173	3 records, all on 03/05/2002	Stuart Ireland	12 Adult Female (Exact); 19 Adult Male (Exact); 47 Juvenile (Exact)		-Withheld-	-Withheld-	D1923/001/01	BAP, Bern2, CHS2, HDir2, HDir4, LBAP-A, LBAP-C, LBAP-D, LBAP-F, LBAP-S, LBAP-T, LBAP-W, S7, WCA5	NA
<i>Triturus cristatus</i> (Great Crested Newt / Madfall Ddwr Gribog)	SJ0174	3 records, between 07/05/2005 and 26/05/2005	Philip Pearce	P Adult Male (Exact)		-Withheld-	-Withheld-	D1923/001/01	BAP, Bern2, CHS2, HDir2, HDir4, LBAP-A, LBAP-C, LBAP-D, LBAP-F, LBAP-S, LBAP-T, LBAP-W, S7, WCA5	NA

Species Name	Grid Reference	Date	Recorder(s)	Abundance	Record/Sample Type	Site Name	Notes	Dataset ID	Lists	V
<i>Triturus cristatus</i> (Great Crested Newt / Madfall Ddwr Gribog)	SJ0175	2 records, between 29/04/2005 and 18/05/2005	Derek Whatling	4 Adult Male (Exact); 3 Adult (Exact)		-Withheld-	-Withheld-	D1923/001/01	BAP, Bem2, CHS2, HDir2, HDir4, LBAP-A, LBAP-C, LBAP-D, LBAP-F, LBAP-S, LBAP-T, LBAP-W, S7, WCA5	NA
<i>Triturus cristatus</i> (Great Crested Newt / Madfall Ddwr Gribog)	SJ0174 (Supplied by Original Recorder (Checked))	4 records, between 04/03/2002 and 10/04/2002	Stuart Ireland; John Ball	2 Adult Female (Exact); 8 Juvenile (Exact); 5 Adult Male (Exact); 8 Juvenile; 5 Male; 2 Female		-Withheld-	-Withheld-	D1923/001/01 , D0026/142/01	BAP, Bem2, CHS2, HDir2, HDir4, LBAP-A, LBAP-C, LBAP-D, LBAP-F, LBAP-S, LBAP-T, LBAP-W, S7, WCA5	NA, PC
<i>Triturus cristatus</i> (Great Crested Newt / Madfall Ddwr Gribog)	SJ0174 (Supplied by Original Recorder (Checked))	4 records, between 06/03/2002 and 25/04/2002	Stuart Ireland; John Ball	5 Adult Male (Exact); 10 Adult Female (Exact); 98 Juvenile (Exact); 98 Juvenile; 5 Male; 10 Female		-Withheld-	-Withheld-	D1923/001/01 , D0026/142/01	BAP, Bem2, CHS2, HDir2, HDir4, LBAP-A, LBAP-C, LBAP-D, LBAP-F, LBAP-S, LBAP-T, LBAP-W, S7, WCA5	NA, PC
<i>Triturus cristatus</i> (Great Crested Newt / Madfall Ddwr Gribog)	SJ0174 (Supplied by Original Recorder (Checked))	4 records, between 05/03/2002 and 25/04/2002	Stuart Ireland; John Ball	6 Adult Male (Exact); 6 Adult Female (Exact); 26 Juvenile (Exact); 26 Juvenile; 6 Male; 6 Female		-Withheld-	-Withheld-	D1923/001/01 , D0026/142/01	BAP, Bem2, CHS2, HDir2, HDir4, LBAP-A, LBAP-C, LBAP-D, LBAP-F, LBAP-S, LBAP-T, LBAP-W, S7, WCA5	NA, PC
<i>Triturus cristatus</i> (Great Crested Newt / Madfall Ddwr Gribog)	SJ0273 (Supplied by Original Recorder)	9 records, between 19/06/2018 and 11/05/2022	Sophie Johnson; Mandy Cartwright; Mandy Cartwright; Sophie Johnson; Lucy Boyett; Rhian Hughes; Matt Cole	2 Adult Male; 3 Adult Female; Egg; 1 Adult Male; 2 Adult Female; 4 Adult Male; 1 Male; 3 Adult Male; Egg; 3 Adult Male; 2 Adult Male; 1 Adult Female; 1 Adult (Sex Unknown); 7 Adult Male; 1 Adult (...)	Torch Count/Bottle trap	-Withheld-	-Withheld-	D1320/014/01	BAP, Bem2, CHS2, HDir2, HDir4, LBAP-A, LBAP-C, LBAP-D, LBAP-F, LBAP-S, LBAP-T, LBAP-W, S7, WCA5	NA, UA
<i>Triturus cristatus</i> (Great Crested Newt / Madfall Ddwr Gribog)	SJ0273 (Supplied by Original Recorder)	3 records, between 14/05/2020 and 11/05/2022	Sophie Johnson; Mandy Cartwright; Rhian Hughes; Matt Cole	1 Adult Male; 1 Adult Male; 2 Adult Female; Egg; 1 Adult Male; 1 Adult Female	Torch Count	-Withheld-	-Withheld-	D1320/014/01	BAP, Bem2, CHS2, HDir2, HDir4, LBAP-A, LBAP-C, LBAP-D, LBAP-F, LBAP-S, LBAP-T, LBAP-W, S7, WCA5	NA, UA
<i>Triturus cristatus</i> (Great Crested Newt / Madfall Ddwr Gribog)	SJ0173 (Supplied by Original Recorder)	4 records, between 16/04/2020 and 14/05/2021	Sophie Johnson; Mandy Cartwright	2 Adult Male; 1 Adult Male; 1 Adult Female	Torch Count/Bottle trap	-Withheld-	-Withheld-	D1320/014/01	BAP, Bem2, CHS2, HDir2, HDir4, LBAP-A, LBAP-C, LBAP-D, LBAP-F, LBAP-S, LBAP-T, LBAP-W, S7, WCA5	NA

Species Name	Grid Reference	Date	Recorder(s)	Abundance	Record/Sample Type	Site Name	Notes	Dataset ID	Lists	V
<i>Triturus cristatus</i> (Great Crested Newt / Madfall Ddwr Gribog)	SJ0174 (Selected from Interactive Map)	9 records, between 27/04/2016 and 11/05/2022	Peter Kneen; Annie Williams; Philip Farmor; Rhian Hughes; Keymar Wake; Rhian Hughes; Matt Cole; Jonathon Hulson; Katy Read	1 Male; 2 Male; 1 Female; 5 Male; 18 Female; 6 Male; 16 Female; 6 Male; 6 Female; 3 Adult Female; 1 Female; 1 Adult Male; 1 Adult Female	Torch Count/Bottle trap	-Withheld-	-Withheld-	D1320/014/01	BAP, Bern2, CHS2, HDir2, HDir4, LBAP-A, LBAP-C, LBAP-D, LBAP-F, LBAP-S, LBAP-T, LBAP-W, S7, WCA5	NA, UA
<i>Triturus cristatus</i> (Great Crested Newt / Madfall Ddwr Gribog)	SJ0174 (Supplied by Original Recorder)	9 records, between 16/04/2020 and 13/05/2021	Peter Kneen; Annie Williams; Rhian Hughes; Matt Cole; Jonathon Hulson; Rhian Hughes; Lucy Boyett; Rhian Hughes; Matt Cole; Rhian Hughes; Rhian Hughes; Keymar Wake; Keymar Wake	1 Male; 2 Male; 1 Female; 1 Adult Male; 3 Adult Male; 2 Adult Female; 1 Adult Female	Torch Count/Bottle trap	-Withheld-	-Withheld-	D1320/014/01	BAP, Bern2, CHS2, HDir2, HDir4, LBAP-A, LBAP-C, LBAP-D, LBAP-F, LBAP-S, LBAP-T, LBAP-W, S7, WCA5	NA
<i>Triturus cristatus</i> (Great Crested Newt / Madfall Ddwr Gribog)	SJ0174 (Selected from Interactive Map)	10 records, between 09/06/1993 and 13/05/2021	Peter Kneen; Annie Williams; Rhian Hughes; Stuart Ireland; Philip Farmor; Philip Farmor; Stuart Ireland; Philip Farmor; HCI Tom Langton; Pip Perry; Tony Perry	2 Male; 2 Female; 1 Male; 1 Adult Male; 1 Adult Female; 2 Adult Male; Egg	Torch Count/Bottle trap	-Withheld-	-Withheld-	D1320/014/01	BAP, Bern2, CHS2, HDir2, HDir4, LBAP-A, LBAP-C, LBAP-D, LBAP-F, LBAP-S, LBAP-T, LBAP-W, S7, WCA5	NA
<i>Triturus cristatus</i> (Great Crested Newt / Madfall Ddwr Gribog)	SJ0174 (Selected from Interactive Map)	4 records, between 01/04/2011 and 11/05/2016	Leah Williams; Kate Wilson; Roberta Roberts; Karl Martin; Anon; Julian Whitehurst; Karl Martin; Remani Jones	1 Adult Female; 1 Adult Male; 1 Adult (Sex Unknown); 1 Adult Male; 1 Adult Female	Torch Count	-Withheld-	-Withheld-	D1320/014/01	BAP, Bern2, CHS2, HDir2, HDir4, LBAP-A, LBAP-C, LBAP-D, LBAP-F, LBAP-S, LBAP-T, LBAP-W, S7, WCA5	NA
<i>Triturus cristatus</i> (Great Crested Newt / Madfall Ddwr Gribog)	SJ0174 (Selected from Interactive Map)	6 records, between 09/06/1993 and 09/05/2018	Philip Farmor; HCI Tom Langton	1 Male; 1 Female; 4 Male; 3 Female; 1 Adult Male; 1 Male; Egg; 2 Male; 2 Female	Torch Count/Bottle trap	-Withheld-	-Withheld-	D1320/014/01	BAP, Bern2, CHS2, HDir2, HDir4, LBAP-A, LBAP-C, LBAP-D, LBAP-F, LBAP-S, LBAP-T, LBAP-W, S7, WCA5	NA

Species Name	Grid Reference	Date	Recorder(s)	Abundance	Record/Sample Type	Site Name	Notes	Dataset ID	Lists	V
<i>Triturus cristatus</i> (Great Crested Newt / Madfall Ddwr Gribog)	SJ0174 (Approximate)	9 records, between 15/04/2016 and 03/11/2020	Julian Whitehurst; Mandy Cartwright; Paul Fumborough; Kate Wilson	1 Juvenile; 2 Adult Male; 5 Adult Female; 1 Juvenile; 9 Adult Male; 9 Adult Female; 2 Adult Male; 2 Adult Female; 2 Adult Male; 1 Adult Female; 4 Adult Male; 2 Adult Female; 1 Male; 1 Female	Live Sighting	-Withheld-	-Withheld-	D1531/001/01	BAP, Bem2, CHS2, HDir2, HDir4, LBAP-A, LBAP-C, LBAP-D, LBAP-F, LBAP-S, LBAP-T, LBAP-W, S7, WCA5	PC
<i>Triturus cristatus</i> (Great Crested Newt / Madfall Ddwr Gribog)	SJ0173 (Selected from Interactive Map)	2 records, between 15/04/2009 and 16/04/2009	Philip Fernor	4 Adult Male; 2 Adult Female; 1 Adult Male	Torch Count	-Withheld-	-Withheld-	D1320/014/01	BAP, Bem2, CHS2, HDir2, HDir4, LBAP-A, LBAP-C, LBAP-D, LBAP-F, LBAP-S, LBAP-T, LBAP-W, S7, WCA5	NA
<i>Triturus cristatus</i> (Great Crested Newt / Madfall Ddwr Gribog)	SJ0174	2008	ERM		Live Sighting	-Withheld-	-Withheld-	D1833/002/01	BAP, Bem2, CHS2, HDir2, HDir4, LBAP-A, LBAP-C, LBAP-D, LBAP-F, LBAP-S, LBAP-T, LBAP-W, S7, WCA5	PC
<i>Triturus cristatus</i> (Great Crested Newt / Madfall Ddwr Gribog)	SJ0274	2008	ERM		Live Sighting	-Withheld-	-Withheld-	D1833/002/01	BAP, Bem2, CHS2, HDir2, HDir4, LBAP-A, LBAP-C, LBAP-D, LBAP-F, LBAP-S, LBAP-T, LBAP-W, S7, WCA5	PC
<i>Triturus cristatus</i> (Great Crested Newt / Madfall Ddwr Gribog)	SJ0274	May 2009	Russell Grey		Live Sighting	-Withheld-	-Withheld-	D1833/002/01	BAP, Bem2, CHS2, HDir2, HDir4, LBAP-A, LBAP-C, LBAP-D, LBAP-F, LBAP-S, LBAP-T, LBAP-W, S7, WCA5	PC
<i>Triturus cristatus</i> (Great Crested Newt / Madfall Ddwr Gribog)	SJ0174	2008	ERM		Live Sighting	-Withheld-	-Withheld-	D1833/002/01	BAP, Bem2, CHS2, HDir2, HDir4, LBAP-A, LBAP-C, LBAP-D, LBAP-F, LBAP-S, LBAP-T, LBAP-W, S7, WCA5	PC
<i>Triturus cristatus</i> (Great Crested Newt / Madfall Ddwr Gribog)	SJ0274	2008	ERM		Live Sighting	-Withheld-	-Withheld-	D1833/002/01	BAP, Bem2, CHS2, HDir2, HDir4, LBAP-A, LBAP-C, LBAP-D, LBAP-F, LBAP-S, LBAP-T, LBAP-W, S7, WCA5	PC

Species Name	Grid Reference	Date	Recorder(s)	Abundance	Record/Sample Type	Site Name	Notes	Dataset ID	Lists	V
<i>Triturus cristatus</i> (Great Crested Newt / Madfall Ddwr Gribog)	SJ0174 (Supplied by Original Recorder)	2 records, between 03/05/2017 and 01/05/2019	Ian Roberts; Ian Roberts; Tim Hodnett	4 Adult Male; 3 Adult Female; 1 Adult (Sex Unknown); 2 Adult Male	Torch Count	-Withheld-	-Withheld-	D1320/014/01	BAP, Bern2, CHS2, HDir2, HDir4, LBAP-A, LBAP-C, LBAP-D, LBAP-F, LBAP-S, LBAP-T, LBAP-W, S7, WCA5	NA
<i>Triturus cristatus</i> (Great Crested Newt / Madfall Ddwr Gribog)	SJ0174 (Selected from Interactive Map)	4 records, between 03/05/2017 and 01/05/2019	Ian Roberts; Ian Roberts; Tim Hodnett	3 Adult Male; 1 Adult Female; 1 Adult Male; 2 Adult Female; 5 Adult Male; 1 Adult Male	Torch Count	-Withheld-	-Withheld-	D1320/014/01	BAP, Bern2, CHS2, HDir2, HDir4, LBAP-A, LBAP-C, LBAP-D, LBAP-F, LBAP-S, LBAP-T, LBAP-W, S7, WCA5	NA
<i>Triturus cristatus</i> (Great Crested Newt / Madfall Ddwr Gribog)	SJ0174 (Selected from Interactive Map)	4 records, between 03/05/2017 and 01/05/2019	Ian Roberts; Ian Roberts; Tim Hodnett	10 Adult Male; 2 Adult Female; 4 Adult (Sex Unknown); 5 Adult Male; 2 Adult Female; 1 Adult Male; 1 Adult (Sex Unknown)	Torch Count	-Withheld-	-Withheld-	D1320/014/01	BAP, Bern2, CHS2, HDir2, HDir4, LBAP-A, LBAP-C, LBAP-D, LBAP-F, LBAP-S, LBAP-T, LBAP-W, S7, WCA5	NA
<i>Triturus cristatus</i> (Great Crested Newt / Madfall Ddwr Gribog)	SJ0174 (Selected from Interactive Map)	20/05/2019	Ian Roberts	1 Juvenile		-Withheld-	-Withheld-	D1117/001/01	BAP, Bern2, CHS2, HDir2, HDir4, LBAP-A, LBAP-C, LBAP-D, LBAP-F, LBAP-S, LBAP-T, LBAP-W, S7, WCA5	PC
<i>Triturus cristatus</i> (Great Crested Newt / Madfall Ddwr Gribog)	SJ0173 (Supplied by Original Recorder)	6 records, between 24/04/2019 and 28/04/2022	Rhian Hughes; Philip Fernor; Peter Kneen; Rhian Hughes; Sophie Johnson; Mandy Cartwright; Lucy Boyett	1 Adult Male; 1 Adult Female; Egg; 1 Adult Male; 3 Adult Female; 3 Adult Male; 1 Adult Female; 1 Adult (Sex Unknown)	Torch Count/Bottle trap	-Withheld-	-Withheld-	D1320/014/01	BAP, Bern2, CHS2, HDir2, HDir4, LBAP-A, LBAP-C, LBAP-D, LBAP-F, LBAP-S, LBAP-T, LBAP-W, S7, WCA5	NA, UA
<i>Triturus cristatus</i> (Great Crested Newt / Madfall Ddwr Gribog)	SJ0174 (GPS Reading)	23/09/2020	Kate Wilson	1 Adult Male		-Withheld-	-Withheld-	D1531/001/01	BAP, Bern2, CHS2, HDir2, HDir4, LBAP-A, LBAP-C, LBAP-D, LBAP-F, LBAP-S, LBAP-T, LBAP-W, S7, WCA5	PC
<i>Triturus cristatus</i> (Great Crested Newt / Madfall Ddwr Gribog)	SJ0174 (GPS Reading)	03/11/2020	Kate Wilson	1 Adult Female		-Withheld-	-Withheld-	D1531/001/01	BAP, Bern2, CHS2, HDir2, HDir4, LBAP-A, LBAP-C, LBAP-D, LBAP-F, LBAP-S, LBAP-T, LBAP-W, S7, WCA5	PC

Species Name	Grid Reference	Date	Recorder(s)	Abundance	Record/Sample Type	Site Name	Notes	Dataset ID	Lists	V
<i>Triturus cristatus</i> (Great Crested Newt / Madfall Ddwr Gribog)	SJ0173 (Estimated (From Recorder's Map))	19/08/1999 to 20/08/1999	Anon	1 Male		-Withheld-	-Withheld-	D0026/141/01	BAP, Bern2, CHS2, HDir2, HDir4, LBAP-A, LBAP-C, LBAP-D, LBAP-F, LBAP-S, LBAP-T, LBAP-W, S7, WCA5	PC
<i>Triturus cristatus</i> (Great Crested Newt / Madfall Ddwr Gribog)	SJ0174 (Estimated (From Recorder's Map))	10 records, between 02/05/2001 and 27/07/2004	Stuart Ireland, John Ball; Ian Tanner; Stuart Ireland, John Ball, Phillip Fermor	1 Female; 1 Male; 1 Female; 1 Male; 2 Male; 8 Male; 16 Female; Egg; 8 Juvenile; 15 Male; 20 Female; 7 Larvae; 5 Juvenile; 1 Larvae		-Withheld-	-Withheld-	D0026/141/01	BAP, Bern2, CHS2, HDir2, HDir4, LBAP-A, LBAP-C, LBAP-D, LBAP-F, LBAP-S, LBAP-T, LBAP-W, S7, WCA5	PC
<i>Triturus cristatus</i> (Great Crested Newt / Madfall Ddwr Gribog)	SJ0174	Before 2004	Anon			-Withheld-	-Withheld-	D0216/001/03	BAP, Bern2, CHS2, HDir2, HDir4, LBAP-A, LBAP-C, LBAP-D, LBAP-F, LBAP-S, LBAP-T, LBAP-W, S7, WCA5	PC
<i>Triturus cristatus</i> (Great Crested Newt / Madfall Ddwr Gribog)	SJ0174 (Approximate)	2 records, between 1993 and 2004	Anon; Anon - CCW	Present		-Withheld-	-Withheld-	D0216/001/03 , D0137/001/01	BAP, Bern2, CHS2, HDir2, HDir4, LBAP-A, LBAP-C, LBAP-D, LBAP-F, LBAP-S, LBAP-T, LBAP-W, S7, WCA5	PC, NA
<i>Triturus cristatus</i> (Great Crested Newt / Madfall Ddwr Gribog)	SJ0174 (Supplied by Original Recorder; Approximate)	3 records, between 1993 and 2004	Anon; Anon - Herpetofauna Consultants International; Anon - CCW	Present		-Withheld-	-Withheld-	D0216/001/03 , D1121/001/01 , D0137/001/01	BAP, Bern2, CHS2, HDir2, HDir4, LBAP-A, LBAP-C, LBAP-D, LBAP-F, LBAP-S, LBAP-T, LBAP-W, S7, WCA5	PC, NA
<i>Triturus cristatus</i> (Great Crested Newt / Madfall Ddwr Gribog)	SJ0174	Before 2004	Anon			-Withheld-	-Withheld-	D0216/001/03	BAP, Bern2, CHS2, HDir2, HDir4, LBAP-A, LBAP-C, LBAP-D, LBAP-F, LBAP-S, LBAP-T, LBAP-W, S7, WCA5	PC
<i>Triturus cristatus</i> (Great Crested Newt / Madfall Ddwr Gribog)	SJ0174	Before 2004	Anon			-Withheld-	-Withheld-	D0216/001/03	BAP, Bern2, CHS2, HDir2, HDir4, LBAP-A, LBAP-C, LBAP-D, LBAP-F, LBAP-S, LBAP-T, LBAP-W, S7, WCA5	PC

Species Name	Grid Reference	Date	Recorder(s)	Abundance	Record/Sample Type	Site Name	Notes	Dataset ID	Lists	V
<i>Triturus cristatus</i> (Great Crested Newt / Madfall Ddwr Gribog)	SJ0174	Before 2004	Anon			-Withheld-	-Withheld-	D0216/001/03	BAP, Bem2, CHS2, HDir2, HDir4, LBAP-A, LBAP-C, LBAP-D, LBAP-F, LBAP-S, LBAP-T, LBAP-W, S7, WCA5	PC
<i>Triturus cristatus</i> (Great Crested Newt / Madfall Ddwr Gribog)	SJ0174	Before 2004	Anon			-Withheld-	-Withheld-	D0216/001/03	BAP, Bem2, CHS2, HDir2, HDir4, LBAP-A, LBAP-C, LBAP-D, LBAP-F, LBAP-S, LBAP-T, LBAP-W, S7, WCA5	PC
<i>Triturus cristatus</i> (Great Crested Newt / Madfall Ddwr Gribog)	SJ0173	Before 2004	Anon			-Withheld-	-Withheld-	D0216/001/03	BAP, Bem2, CHS2, HDir2, HDir4, LBAP-A, LBAP-C, LBAP-D, LBAP-F, LBAP-S, LBAP-T, LBAP-W, S7, WCA5	PC
<i>Triturus cristatus</i> (Great Crested Newt / Madfall Ddwr Gribog)	SJ0374 (Approximate)	2 records, between 1993 and 2004	Anon; Anon - CCW	Present		-Withheld-	-Withheld-	D0216/001/03 , D0137/001/01	BAP, Bem2, CHS2, HDir2, HDir4, LBAP-A, LBAP-C, LBAP-D, LBAP-F, LBAP-S, LBAP-T, LBAP-W, S7, WCA5	PC, NA
<i>Triturus cristatus</i> (Great Crested Newt / Madfall Ddwr Gribog)	SJ0174	May 2001	Middlemarch Enviro. Ltd.			-Withheld-	-Withheld-	D0216/001/03	BAP, Bem2, CHS2, HDir2, HDir4, LBAP-A, LBAP-C, LBAP-D, LBAP-F, LBAP-S, LBAP-T, LBAP-W, S7, WCA5	PC
<i>Triturus cristatus</i> (Great Crested Newt / Madfall Ddwr Gribog)	SJ0174	Before 23/03/2007	MMEL	1 Male		-Withheld-	-Withheld-	D1118/011/03	BAP, Bem2, CHS2, HDir2, HDir4, LBAP-A, LBAP-C, LBAP-D, LBAP-F, LBAP-S, LBAP-T, LBAP-W, S7, WCA5	PC
<i>Triturus cristatus</i> (Great Crested Newt / Madfall Ddwr Gribog)	SJ0174	Before 23/03/2007	MMEL	6		-Withheld-	-Withheld-	D1118/011/03	BAP, Bem2, CHS2, HDir2, HDir4, LBAP-A, LBAP-C, LBAP-D, LBAP-F, LBAP-S, LBAP-T, LBAP-W, S7, WCA5	PC

Species Name	Grid Reference	Date	Recorder(s)	Abundance	Record/Sample Type	Site Name	Notes	Dataset ID	Lists	V
<i>Triturus cristatus</i> (Great Crested Newt / Madfall Ddwr Gribog)	SJ0174	Before 23/03/2007	MMEL	1M		-Withheld-	-Withheld-	D1118/011/03	BAP, Bern2, CHS2, HDir2, HDir4, LBAP-A, LBAP-C, LBAP-D, LBAP-F, LBAP-S, LBAP-T, LBAP-W, S7, WCA5	PC
<i>Triturus cristatus</i> (Great Crested Newt / Madfall Ddwr Gribog)	SJ0174	Before 23/03/2007	MMEL	4		-Withheld-	-Withheld-	D1118/011/03	BAP, Bern2, CHS2, HDir2, HDir4, LBAP-A, LBAP-C, LBAP-D, LBAP-F, LBAP-S, LBAP-T, LBAP-W, S7, WCA5	PC
<i>Triturus cristatus</i> (Great Crested Newt / Madfall Ddwr Gribog)	SJ0174	Before 23/03/2007	MMEL			-Withheld-	-Withheld-	D1118/011/03	BAP, Bern2, CHS2, HDir2, HDir4, LBAP-A, LBAP-C, LBAP-D, LBAP-F, LBAP-S, LBAP-T, LBAP-W, S7, WCA5	PC
<i>Triturus cristatus</i> (Great Crested Newt / Madfall Ddwr Gribog)	SJ0174	Before 23/03/2007	Anon			-Withheld-	-Withheld-	D1118/011/03	BAP, Bern2, CHS2, HDir2, HDir4, LBAP-A, LBAP-C, LBAP-D, LBAP-F, LBAP-S, LBAP-T, LBAP-W, S7, WCA5	PC
<i>Triturus cristatus</i> (Great Crested Newt / Madfall Ddwr Gribog)	SJ0173	Before 23/03/2007	Anon			-Withheld-	-Withheld-	D1118/011/03	BAP, Bern2, CHS2, HDir2, HDir4, LBAP-A, LBAP-C, LBAP-D, LBAP-F, LBAP-S, LBAP-T, LBAP-W, S7, WCA5	PC
<i>Triturus cristatus</i> (Great Crested Newt / Madfall Ddwr Gribog)	SJ0173	Before 23/03/2007	MMEL			-Withheld-	-Withheld-	D1118/011/03	BAP, Bern2, CHS2, HDir2, HDir4, LBAP-A, LBAP-C, LBAP-D, LBAP-F, LBAP-S, LBAP-T, LBAP-W, S7, WCA5	PC
<i>Triturus cristatus</i> (Great Crested Newt / Madfall Ddwr Gribog)	SJ0173	Before 23/03/2007	Anon			-Withheld-	-Withheld-	D1118/011/03	BAP, Bern2, CHS2, HDir2, HDir4, LBAP-A, LBAP-C, LBAP-D, LBAP-F, LBAP-S, LBAP-T, LBAP-W, S7, WCA5	PC

Species Name	Grid Reference	Date	Recorder(s)	Abundance	Record/Sample Type	Site Name	Notes	Dataset ID	Lists	V
<i>Triturus cristatus</i> (Great Crested Newt / Madfall Ddwr Gribog)	SJ0173 (Selected from Interactive Map)	2 records, between 02/05/2002 and 15/04/2009	Philip Femor; Ian Tanner	1 Adult Male	Torch Count/Bottle trap	-Withheld-	-Withheld-	D1320/014/01	BAP, Bern2, CHS2, HDir2, HDir4, LBAP-A, LBAP-C, LBAP-D, LBAP-F, LBAP-S, LBAP-T, LBAP-W, S7, WCA5	NA
<i>Triturus cristatus</i> (Great Crested Newt / Madfall Ddwr Gribog)	SJ0174 (Estimated (Centroid of Site); Estimated (From Recorder's Map))	3 records, between 13/04/2007 and 25/04/2008	Anon	4 Adult; 1 Male; 1 Male; 1 Female		-Withheld-	-Withheld-	D0026/143/01	BAP, Bern2, CHS2, HDir2, HDir4, LBAP-A, LBAP-C, LBAP-D, LBAP-F, LBAP-S, LBAP-T, LBAP-W, S7, WCA5	PC
<i>Triturus cristatus</i> (Great Crested Newt / Madfall Ddwr Gribog)	SJ0174 (Estimated (Centroid of Site); Estimated (From Recorder's Map))	3 records, between 13/04/2007 and 31/03/2009	Anon	4 Adult; 5 Male; 2 Female		-Withheld-	-Withheld-	D0026/143/01	BAP, Bern2, CHS2, HDir2, HDir4, LBAP-A, LBAP-C, LBAP-D, LBAP-F, LBAP-S, LBAP-T, LBAP-W, S7, WCA5	PC
<i>Triturus cristatus</i> (Great Crested Newt / Madfall Ddwr Gribog)	SJ0174 (Estimated (From Recorder's Map))	3 records, between 10/04/2008 and 25/04/2008	Anon	2 Female; 1 Female; 1 Male; 1 Female		-Withheld-	-Withheld-	D0026/143/01	BAP, Bern2, CHS2, HDir2, HDir4, LBAP-A, LBAP-C, LBAP-D, LBAP-F, LBAP-S, LBAP-T, LBAP-W, S7, WCA5	PC
<i>Triturus cristatus</i> (Great Crested Newt / Madfall Ddwr Gribog)	SJ0174 (Estimated (Centroid of Site))	10/04/2008 to 12/04/2008	Anon	1 Female		-Withheld-	-Withheld-	D0026/143/01	BAP, Bern2, CHS2, HDir2, HDir4, LBAP-A, LBAP-C, LBAP-D, LBAP-F, LBAP-S, LBAP-T, LBAP-W, S7, WCA5	PC
<i>Triturus cristatus</i> (Great Crested Newt / Madfall Ddwr Gribog)	SJ0173 (Estimated (Centroid of Site))	08/08/2006	Sam Dyer, Kate Taylor, Will Taylor	+		-Withheld-	-Withheld-	D0026/143/01	BAP, Bern2, CHS2, HDir2, HDir4, LBAP-A, LBAP-C, LBAP-D, LBAP-F, LBAP-S, LBAP-T, LBAP-W, S7, WCA5	PC

Species Name	Grid Reference	Date	Recorder(s)	Abundance	Record/Sample Type	Site Name	Notes	Dataset ID	Lists	V
<i>Triturus cristatus</i> (Great Crested Newt / Madfall Ddwr Gribog)	SJ0173 (Estimated (From Recorder's Map))	April 2008 to May 2008	Anon	15 ; Egg		-Withheld-	-Withheld-	D0026/143/01	BAP, Bern2, CHS2, HDir2, HDir4, LBAP-A, LBAP-C, LBAP-D, LBAP-F, LBAP-S, LBAP-T, LBAP-W, S7, WCA5	PC
<i>Triturus cristatus</i> (Great Crested Newt / Madfall Ddwr Gribog)	SJ0173 (Estimated (Centroid of Site))	08/08/2006	Sam Dyer, Kate Taylor, Will Taylor	+		-Withheld-	-Withheld-	D0026/143/01	BAP, Bern2, CHS2, HDir2, HDir4, LBAP-A, LBAP-C, LBAP-D, LBAP-F, LBAP-S, LBAP-T, LBAP-W, S7, WCA5	PC
<i>Triturus cristatus</i> (Great Crested Newt / Madfall Ddwr Gribog)	SJ0174 (Supplied by Original Recorder (Checked))	28/08/1999	Leonard Perry, Philippa Perry	2 Male; >1000 Larvae		-Withheld-	-Withheld-	D0026/036/01	BAP, Bern2, CHS2, HDir2, HDir4, LBAP-A, LBAP-C, LBAP-D, LBAP-F, LBAP-S, LBAP-T, LBAP-W, S7, WCA5	PC
<i>Triturus cristatus</i> (Great Crested Newt / Madfall Ddwr Gribog)	SJ0173 (Supplied by Original Recorder (Checked)); Supplied by Original Recorder	2 records, between 29/03/2002 and 26/01/2012	John Ball; Simon Hughes	47 Juvenile; 19 Male; 12 Female; 1 Adult		-Withheld-	-Withheld-	D0026/142/01 , D1480/001/01	BAP, Bern2, CHS2, HDir2, HDir4, LBAP-A, LBAP-C, LBAP-D, LBAP-F, LBAP-S, LBAP-T, LBAP-W, S7, WCA5	PC
<i>Triturus cristatus</i> (Great Crested Newt / Madfall Ddwr Gribog)	SJ0174 (Estimated (Centroid of Site))	3 records, between 27/03/2003 and 02/06/2003	Anon	5; 17; 65	Pitfall trap	-Withheld-	-Withheld-	D0026/142/01	BAP, Bern2, CHS2, HDir2, HDir4, LBAP-A, LBAP-C, LBAP-D, LBAP-F, LBAP-S, LBAP-T, LBAP-W, S7, WCA5	PC
<i>Triturus cristatus</i> (Great Crested Newt / Madfall Ddwr Gribog)	SJ0174 (Estimated (Centroid of Site))	23/02/2003 to 05/05/2003	Anon	3	Pitfall trap	-Withheld-	-Withheld-	D0026/142/01	BAP, Bern2, CHS2, HDir2, HDir4, LBAP-A, LBAP-C, LBAP-D, LBAP-F, LBAP-S, LBAP-T, LBAP-W, S7, WCA5	PC
<i>Triturus cristatus</i> (Great Crested Newt / Madfall Ddwr Gribog)	SJ0174 (Estimated (From Recorder's Map))	4 records, between 07/03/2002 and 08/03/2002	Anon	1 Juvenile; 2 Juvenile; 5 Juvenile		-Withheld-	-Withheld-	D0026/141/01	BAP, Bern2, CHS2, HDir2, HDir4, LBAP-A, LBAP-C, LBAP-D, LBAP-F, LBAP-S, LBAP-T, LBAP-W, S7, WCA5	PC

Species Name	Grid Reference	Date	Recorder(s)	Abundance	Record/Sample Type	Site Name	Notes	Dataset ID	Lists	V
<i>Triturus cristatus</i> (Great Crested Newt / Madfall Ddwr Gribog)	SJ0174 (Estimated (From Recorder's Map))	4 records, between 05/03/2002 and 09/03/2002	Anon	1 Juvenile; 1 Female		-Withheld-	-Withheld-	D0026/141/01	BAP, Bern2, CHS2, HDir2, HDir4, LBAP-A, LBAP-C, LBAP-D, LBAP-F, LBAP-S, LBAP-T, LBAP-W, S7, WCA5	PC
<i>Triturus cristatus</i> (Great Crested Newt / Madfall Ddwr Gribog)	SJ0174 (Estimated (From Recorder's Map))	2 records, between 02/05/2001 and 01/08/2003	Ian Tanner; Stuart Ireland, John Ball, Philip Farmor	4 Male; 2 Female; 1 Female		-Withheld-	-Withheld-	D0026/141/01	BAP, Bern2, CHS2, HDir2, HDir4, LBAP-A, LBAP-C, LBAP-D, LBAP-F, LBAP-S, LBAP-T, LBAP-W, S7, WCA5	PC
<i>Triturus cristatus</i> (Great Crested Newt / Madfall Ddwr Gribog)	SJ0173 (Estimated (From Recorder's Map))	19/08/1999 to 20/08/1999	Anon	1 Adult Male		-Withheld-	-Withheld-	D0026/141/01	BAP, Bern2, CHS2, HDir2, HDir4, LBAP-A, LBAP-C, LBAP-D, LBAP-F, LBAP-S, LBAP-T, LBAP-W, S7, WCA5	PC
<i>Triturus cristatus</i> (Great Crested Newt / Madfall Ddwr Gribog)	SJ0174 (Supplied by Original Recorder)	03/05/2017	Ian Roberts; Tim Hodnett	1 Adult Male	Torch Count	-Withheld-	-Withheld-	D1320/014/01	BAP, Bern2, CHS2, HDir2, HDir4, LBAP-A, LBAP-C, LBAP-D, LBAP-F, LBAP-S, LBAP-T, LBAP-W, S7, WCA5	NA
<i>Triturus cristatus</i> (Great Crested Newt / Madfall Ddwr Gribog)	SJ0173 (Supplied by Original Recorder)	3 records, between 16/04/2020 and 11/05/2022	Sophie Johnson; Mandy Cartwright; Lucy Boyett	1 Adult Male; 1 Adult Female	Torch Count	-Withheld-	-Withheld-	D1320/014/01	BAP, Bern2, CHS2, HDir2, HDir4, LBAP-A, LBAP-C, LBAP-D, LBAP-F, LBAP-S, LBAP-T, LBAP-W, S7, WCA5	NA, UA
<i>Troglodytes troglodytes</i> (Wren / Dryw)	SJ013740 (Approximate)	37 records, between 15/01/2015 and 30/03/2022	Paul Furnborough; Tony Curty; Kate Wilson; Karl Martin	Present; 1 Full-Grown; 2 Full-Grown; Present Full-Grown; 4 Full-Grown; 2; 1; 3; 6		Glascoed	Heard by Tony, high confidence.	D1531/001/01	BAP, BDir1, Bern2, UKBA	PC, UA
<i>Troglodytes troglodytes</i> (Wren / Dryw)	SJ0374 (Approximate)	17 records, between 14/04/2005 and 06/04/2021	Roger Bagguley; Anon; Jack Davies; Alex Humphreys-Jones; Mark Nightingale; Mr R Edwards; Stuart Smith; Recorder name withheld (obsr1221607); David Richardson	1; 2	Reported to recorder	St Asaph; River Elwy at St Asaph	Survey: Observer data; Occurrence ID: NBN-GA000656-BGBW2009-16431792-106813433; BirdTrack. Activity: N; BirdTrack	D0062/008/01 , D1852/002/01 , D1297/025/01 , D1297/047/01 , D1297/040/01 , D0346/001/01	BAP, BDir1, Bern2, UKBA	NA, PC, UA

Species Name	Grid Reference	Date	Recorder(s)	Abundance	Record/Sample Type	Site Name	Notes	Dataset ID	Lists	V
<i>Troglodytes troglodytes</i> (Wren / Dryw)	SJ0174 (Approximate; Estimated mated (From Recorder's Map))	45 records, between 23/06/2009 and 06/06/2021	Simon Hughes; Bill R Myerscough; Mr Bill Myerscough; Mr S Hughes; Anon - Black and Veatch; Mr Joseph Williams	3; 2; 4; 1		St Asaph, Business Park; SJ0174 St Asaph, Business Park; St Asaph Business Park; Llys Edmund Prys, Saint Asaph LL17 0JA, UK	BirdTrack;; BirdTrack; BirdTrack. Activity: H; BirdTrack. Activity: S; Breeding status: T; Breeding status: H; Breeding details: Nesting habitat (H); Breeding details: Singing male (S); Breeding details: Permanent territory (T); Breeding details: Agitated behaviour (A); Possible breeding; Probable breeding	D1297/025/01 , D1297/027/01 , D1297/047/01 , D1833/001/01 , D1297/040/01	BAP, BDir1, Bern2, UKBA	PC, UA
<i>Troglodytes troglodytes</i> (Wren / Dryw)	SJ0275	4 records, between 24/01/2009 and 13/03/2020	Neville Wright; Anon; Recorder name withheld (obsr1196964)	4; 5; 20		St Asaph, NW; Nant-Y-Faenol Road, Wales	BirdTrack. Activity: S; Occurrence ID: NBN-GA000656-BGBW2009-16431738-106813394	D1297/025/01 , D1852/002/01 , D0346/001/01	BAP, BDir1, Bern2, UKBA	PC, UA
<i>Troglodytes troglodytes</i> (Wren / Dryw)	SJ0373	6 records, between 24/01/2009 and 01/01/2017	Graham Jones; Liam Langley; Malcolm Fairley; SA Burke; Anon	2		St Asaph, S	BirdTrack; Occurrence ID: NBN-GA000656-BGBW2009-16432024-106813250	D1297/025/01 , D1852/002/01	BAP, BDir1, Bern2, UKBA	PC
<i>Troglodytes troglodytes</i> (Wren / Dryw)	SJ0273 (Estimated (From Recorder's Map))	8 records, between 23/06/2009 and 03/05/2018	Simon Hughes; Anon - Black and Veatch	1; 2; 3		St Asaph, SW; St Asaph Business Park	BirdTrack	D1297/025/01 , D1833/001/01	BAP, BDir1, Bern2, UKBA	PC
<i>Troglodytes troglodytes</i> (Wren / Dryw)	SJ0175 (Approximate; Estimated mated (From Recorder's Map))	3 records, between 12/05/2009 and 06/03/2021	Mr S Hughes; Anon - Black and Veatch			Bodelwyddan, far E; St Asaph Business Park		D1297/047/01 , D1833/001/01	BAP, BDir1, Bern2, UKBA	UA, PC
<i>Troglodytes troglodytes</i> (Wren / Dryw)	SJ0274 (Approximate; Estimated mated (From Recorder's Map))	10 records, between 12/05/2009 and 23/03/2021	Mr S Hughes; Anon - Black and Veatch; Simon Hughes	1; 2		St Asaph W; St Asaph Business Park; St Asaph, W	BirdTrack	D1297/047/01 , D1833/001/01 , D1297/025/01	BAP, BDir1, Bern2, UKBA	UA, PC

Species Name	Grid Reference	Date	Recorder(s)	Abundance	Record/Sample Type	Site Name	Notes	Dataset ID	Lists	V
<i>Troglodytes troglodytes</i> (Wren / Dryw)	SJ0173 (Estimated (From Recorder's Map); Approximate)	21 records, between 02/06/2009 and 24/03/2020	Anon - Black and Veatch; Simon Hughes; Ian Roberts; Mr S Hughes	4; 1; 2; 3		Gwynt-Y-Mor Substation; Cefn Meiriadog, NE	Bird Track; BirdTrack. Activity: H; BirdTrack	D1833/001/01 , D1297/025/01 , D1297/040/01 , D1297/039/01	BAP, BDir1, Bern2, UKBA	PC
<i>Troglodytes troglodytes</i> (Wren / Dryw)	SJ012742 (Estimated (Centroid of Site))	13/07/2022	Naomi Chapple-Parry; Kate Wilson	1		Glascoed		D1531/001/01	BAP, BDir1, Bern2, UKBA	UA
<i>Troglodytes troglodytes</i> (Wren / Dryw)	SJ0375	2 records, between 02/06/2014 and 19/03/2015	David Richardson	2	Reported to recorder	Rhydyddauddwr Farm, St Asaph, N	Survey: Observer data	D0062/008/01	BAP, BDir1, Bern2, UKBA	NA
<i>Turdus iliacus</i> (Redwing / Coch Dan Adain)	SJ0174 (Approximate)	37 records, between 22/12/2010 and 03/11/2021	Simon Hughes; Phillip Gatley; Anon; John D Gambles; Mr S Hughes	8; 9; 5; 4; 14; 30; 40; 2; 20; 44; 50; 150; 18; 175; 16; 42; 25; 3; 6; 7; 11	Reported to recorder	St Asaph, Business Park; St Asaph Business Park	Birdtrack;; BirdTrack; Survey: Observer data	D1297/025/01 , D1297/047/01 , D1297/027/01 , D1297/040/01 , D0062/008/01	BDir2.2, LBAP-C, RL-CR, UKBA, WBA, WCA1.1	PC, UA, NA
<i>Turdus iliacus</i> (Redwing / Coch Dan Adain)	SJ0275	3 records, between 05/02/2015 and 13/03/2020	Simon Hughes; Recorder name withheld (obsr1196964)	20; 10; 3		St Asaph, NW; Nant-Y-Faenol Road, Wales	BirdTrack	D1297/025/01 , D0346/001/01	BDir2.2, LBAP-C, RL-CR, UKBA, WBA, WCA1.1	PC, UA
<i>Turdus iliacus</i> (Redwing / Coch Dan Adain)	SJ0373	4 records, between 17/12/2016 and 01/01/2017	Graham Jones; Liam Langley; SA Burke	25+; 40+		St Asaph, S	BirdTrack	D1297/025/01	BDir2.2, LBAP-C, RL-CR, UKBA, WBA, WCA1.1	PC
<i>Turdus iliacus</i> (Redwing / Coch Dan Adain)	SJ0273	4 records, between 09/03/2016 and 14/02/2018	Simon Hughes	50; 3; 17; 6		St Asaph, SW	BirdTrack	D1297/025/01	BDir2.2, LBAP-C, RL-CR, UKBA, WBA, WCA1.1	PC
<i>Turdus iliacus</i> (Redwing / Coch Dan Adain)	SJ035741	05/03/2015	Mr A Humphreys-Jones	1		Mobile-SJ0374		D1297/020/01	BDir2.2, LBAP-C, RL-CR, UKBA, WBA, WCA1.1	PC

Species Name	Grid Reference	Date	Recorder(s)	Abundance	Record/Sample Type	Site Name	Notes	Dataset ID	Lists	V
<i>Turdus iliacus</i> (Redwing / Coch Dan Adain)	SJ0374 (Approximate)	24 records, between 27/01/2008 and 26/11/2021	Alex Humphreys- Jones; Jack Davies; RL Edwards; Susan J Morris; John Jones; Mark P Burgess; Kenny D Hall; Rob Swift; Steven Davies; Trevor B Taylor; Joe O'Hanlon; Mark Nightingale; Mr S Hughes; Declan	15+; 20+; 40+; 5+; 10+; 3; 1; 7; 30+; 8		St Asaph;River Elwy at St Asaph	BirdTrack; Birdtrack	D1297/025/01 , D1297/047/01 , D1297/040/01 , D0346/001/01	BDir2.2, LBAP-C, RL-CR, UKBA, WBA, WCA1.1	PC, UA
<i>Turdus iliacus</i> (Redwing / Coch Dan Adain)	SJ013740 (Approximate)	16 records, between 18/12/2014 and 23/03/2021	Kate Wilson; Nigel Douglas; Karl Martin	8 Full-Grown; 4 Full-Grown; 7 Full- Grown; 13 Full- Grown; 3 Full- Grown; 42; Lots; Present Full- Grown; 4; 7; 23; 2; 12; 3		Glascoed		D1531/001/01	BDir2.2, LBAP-C, RL-CR, UKBA, WBA, WCA1.1	UA, PC
<i>Turdus iliacus</i> (Redwing / Coch Dan Adain)	SJ0175 (Approximate)	06/03/2021	Mr S Hughes	6		Bodelwyddan, far E		D1297/047/01	BDir2.2, LBAP-C, RL-CR, UKBA, WBA, WCA1.1	UA
<i>Turdus iliacus</i> (Redwing / Coch Dan Adain)	SJ0173 (Approximate)	19 records, between 24/01/2012 and 23/11/2021	Mr S Hughes; Simon Hughes	55; 25; 4; 10; 11; 15; 1; 9; 6; 14; 35; 100; 75; 3; 200; 20; 12		Cefn Meiriadog, NE	BirdTrack; Bird Track	D1297/047/01 , D1297/025/01	BDir2.2, LBAP-C, RL-CR, UKBA, WBA, WCA1.1	UA, PC
<i>Turdus iliacus</i> (Redwing / Coch Dan Adain)	SJ0375	3 records, between 08/03/2013 and 05/01/2017	Ross M Davies; Findlay Wilde; David Richardson	8; 6	Reported to recorder	Rhydyddauddwr Farm, St Asaph, N	Birdtrack. 50; BirdTrack; Survey: Observer data	D1297/025/01 , D0062/008/01	BDir2.2, LBAP-C, RL-CR, UKBA, WBA, WCA1.1	PC, NA
<i>Turdus iliacus</i> (Redwing / Coch Dan Adain)	SJ02357460 (Selected from Interactive Map)	29/11/2021	Joel Walley	50 Full-Grown		Denbighshire Tree Nursery	Small flock of redwings seen foraging on hedge along access track to Denbighshire Tree Nursery, and in the field to the south.	D1117/001/01	BDir2.2, LBAP-C, RL-CR, UKBA, WBA, WCA1.1	UA
<i>Turdus iliacus</i> (Redwing / Coch Dan Adain)	SJ035747	21/12/2016	Mr J Jones			St Asaph		D1297/021/01	BDir2.2, LBAP-C, RL-CR, UKBA, WBA, WCA1.1	PC
<i>Turdus iliacus</i> (Redwing / Coch Dan Adain)	SJ0274	3 records, between 11/02/2016 and 22/03/2018	Simon Hughes	7; 1; 18		St Asaph, W	BirdTrack	D1297/025/01	BDir2.2, LBAP-C, RL-CR, UKBA, WBA, WCA1.1	PC

Species Name	Grid Reference	Date	Recorder(s)	Abundance	Record/Sample Type	Site Name	Notes	Dataset ID	Lists	V
<i>Turdus philomelos</i> (Song Thrush / Bronfraith)	SJ0374 (Approximate)	22 records, between 12/04/2007 and 06/04/2021	Roger Bagguley; Anon; Mr R Edwards; Stuart Smith; Recorder name withheld (obsr1221607); Mr M T Breaks; Jack Davies; Alex Humphreys-Jones; RL Edwards; Steven Davies; Susan J Morris; Mark P Burgess; ...	1; 2; 3; 10+	Reported to recorder	St Asaph;River Elwy at St Asaph;Saint Asaph	Survey: Observer data; Occurrence ID: NBN-GA000656-BGBW2009-16432002-106813253; BirdTrack	D0062/008/01 , D1852/002/01 , D1297/047/01 , D1297/040/01 , D0346/001/01 , D1297/021/01 , D1297/025/01	BAP, BDir2.2, LBAP-A, LBAP-C, LBAP-D, LBAP-F, LBAP-G, LBAP-S, LBAP-W, S7, UKBA, WBA	NA, PC, UA
<i>Turdus philomelos</i> (Song Thrush / Bronfraith)	SJ0174 (Approximate;Estimated (From Recorder's Map))	40 records, between 12/05/2009 and 06/06/2021	Mr Bill Myerscough; Mr S Hughes; Anon - Black and Veatch; Mr Joseph Williams; Simon Hughes; Bill R Myerscough	2; 1; 3; 4		SJ0174 St Asaph, Business Park;St Asaph Business Park;Llys Edmund Prys, Saint Asaph LL17 0JA, UK;St Asaph, Business Park	Breeding status: T; Breeding status: S; Breeding details: Permanent territory (T); Breeding details: Singing male (S); Breeding details: Pair in suitable habitat (P); Breeding details: Agitated behaviour (A); Breeding details: Faecal sac or food (FF); Probable breeding; Possible breeding; Birdtrack;; BirdTrack. Activity: B; BirdTrack. Activity: S; BirdTrack	D1297/027/01 , D1297/047/01 , D1833/001/01 , D1297/040/01 , D1297/025/01	BAP, BDir2.2, LBAP-A, LBAP-C, LBAP-D, LBAP-F, LBAP-G, LBAP-S, LBAP-W, S7, UKBA, WBA	PC, UA
<i>Turdus philomelos</i> (Song Thrush / Bronfraith)	SJ0274 (Approximate;Estimated (From Recorder's Map))	10 records, between 12/05/2009 and 23/03/2021	Mr S Hughes; Anon - Black and Veatch; Simon Hughes	1		St Asaph W;St Asaph Business Park;St Asaph, W	BirdTrack	D1297/047/01 , D1833/001/01 , D1297/025/01	BAP, BDir2.2, LBAP-A, LBAP-C, LBAP-D, LBAP-F, LBAP-G, LBAP-S, LBAP-W, S7, UKBA, WBA	UA, PC
<i>Turdus philomelos</i> (Song Thrush / Bronfraith)	SJ021731	Summer 1997	Anon					D0216/001/03	BAP, BDir2.2, LBAP-A, LBAP-C, LBAP-D, LBAP-F, LBAP-G, LBAP-S, LBAP-W, S7, UKBA, WBA	PC
<i>Turdus philomelos</i> (Song Thrush / Bronfraith)	SJ013740 (Approximate)	5 records, between 10/11/2014 and 18/06/2020	Nigel Douglas; Karl Martin; Kate Wilson	1; Present Full-Grown; 1 Full-Grown		Glascoed		D1531/001/01	BAP, BDir2.2, LBAP-A, LBAP-C, LBAP-D, LBAP-F, LBAP-G, LBAP-S, LBAP-W, S7, UKBA, WBA	PC

Species Name	Grid Reference	Date	Recorder(s)	Abundance	Record/Sample Type	Site Name	Notes	Dataset ID	Lists	V
<i>Turdus philomelos</i> (Song Thrush / Bronfraith)	SJ0173 (Estimated (From Recorder's Map); Approximate)	20 records, between 09/04/2009 and 24/03/2020	Anon - Black and Veatch; Simon Hughes; Mr S Hughes	2; 1		Gwynt-Y-Mor Substation; Cefn Meiriadog, NE	Bird Track; BirdTrack	D1833/001/01 , D1297/025/01 , D1297/040/01 , D1297/039/01	BAP, BDir2.2, LBAP-A, LBAP-C, LBAP-D, LBAP-F, LBAP-G, LBAP-S, LBAP-W, S7, UKBA, WBA	PC
<i>Turdus philomelos</i> (Song Thrush / Bronfraith)	SJ0175 (Estimated (From Recorder's Map))	12/05/2009 to 14/05/2009	Anon - Black and Veatch			St Asaph Business Park		D1833/001/01	BAP, BDir2.2, LBAP-A, LBAP-C, LBAP-D, LBAP-F, LBAP-G, LBAP-S, LBAP-W, S7, UKBA, WBA	PC
<i>Turdus philomelos</i> (Song Thrush / Bronfraith)	SJ0273 (Estimated (From Recorder's Map))	10 records, between 12/05/2009 and 03/05/2018	Anon - Black and Veatch; Simon Hughes	1		St Asaph Business Park; St Asaph, SW	BirdTrack	D1833/001/01 , D1297/025/01	BAP, BDir2.2, LBAP-A, LBAP-C, LBAP-D, LBAP-F, LBAP-G, LBAP-S, LBAP-W, S7, UKBA, WBA	PC
<i>Turdus philomelos</i> (Song Thrush / Bronfraith)	SJ033750	07/03/2013	Martyn Harris	1	Field record	West of the Afon Elwy, North west of St. Asaph, Denbighshire	Singing.	D0969/001/05	BAP, BDir2.2, LBAP-A, LBAP-C, LBAP-D, LBAP-F, LBAP-G, LBAP-S, LBAP-W, S7, UKBA, WBA	PC
<i>Turdus philomelos</i> (Song Thrush / Bronfraith)	SJ0275	2 records, both on 13/03/2020	Recorder name withheld (obsr1196964)	1		Nant-Y-Faenol Road, Wales		D0346/001/01	BAP, BDir2.2, LBAP-A, LBAP-C, LBAP-D, LBAP-F, LBAP-G, LBAP-S, LBAP-W, S7, UKBA, WBA	UA
<i>Turdus philomelos</i> (Song Thrush / Bronfraith)	SJ0375	3 records, between 02/06/2014 and 12/06/2018	David Richardson	1; 2; 6	Reported to recorder	Rhydyddauddwr Farm, St Asaph, N	Survey: Observer data	D0062/008/01	BAP, BDir2.2, LBAP-A, LBAP-C, LBAP-D, LBAP-F, LBAP-G, LBAP-S, LBAP-W, S7, UKBA, WBA	NA
<i>Turdus philomelos</i> (Song Thrush / Bronfraith)	SJ0373	7 records, between 25/04/2014 and 02/01/2017	Alex Humphreys-Jones; Graham Jones; Liam Langlely; Malcolm Fairley; SA Burke; Anon	1; 3; 4+; 2		St Asaph, S	BirdTrack	D1297/025/01	BAP, BDir2.2, LBAP-A, LBAP-C, LBAP-D, LBAP-F, LBAP-G, LBAP-S, LBAP-W, S7, UKBA, WBA	PC
<i>Turdus pilaris</i> (Fieldfare / Socan Eira)	SJ0174	5 records, between 22/12/2010 and 07/03/2019	Phillip Gattley; Simon Hughes; Anon; Mr S Hughes	20; 35; 150; 8		St Asaph, Business Park; St Asaph Business Park	Birdtrack;; BirdTrack	D1297/025/01 , D1297/027/01	BDir2.2, LBAP-C, RL-PX, UKBR, WBA, WCA1.1	PC
<i>Turdus pilaris</i> (Fieldfare / Socan Eira)	SJ0373	4 records, between 24/03/2014 and 01/01/2017	John D Gambles; Graham Jones; SA Burke	80; 8; 8+		St Asaph, S	BirdTrack	D1297/025/01	BDir2.2, LBAP-C, RL-PX, UKBR, WBA, WCA1.1	PC

Species Name	Grid Reference	Date	Recorder(s)	Abundance	Record/Sample Type	Site Name	Notes	Dataset ID	Lists	V
<i>Turdus pilaris</i> (Fieldfare / Socan Eira)	SJ0374	4 records, between 27/01/2008 and 31/12/2016	John Jones; Mark P Burgess; Rob Swift; Declan Savage	3; 15+		St Asaph	BirdTrack; Birdtrack	D1297/025/01	BDir2.2, LBAP-C, RL-PX, UKBR, WBA, WCA1.1	PC
<i>Turdus pilaris</i> (Fieldfare / Socan Eira)	SJ0375	29/10/2014	Findlay Wilde	3		Rhydyddauddwr Farm, St Asaph, N	BirdTrack	D1297/025/01	BDir2.2, LBAP-C, RL-PX, UKBR, WBA, WCA1.1	PC
<i>Turdus pilaris</i> (Fieldfare / Socan Eira)	SJ0275	13/03/2020	Recorder name withheld (obsr1196964)	3		Nant-Y-Faenol Road, Wales		D0346/001/01	BDir2.2, LBAP-C, RL-PX, UKBR, WBA, WCA1.1	UA
<i>Turdus pilaris</i> (Fieldfare / Socan Eira)	SJ013740	01/12/2021	Duncan Crawford	5		Glascoed		D1531/001/01	BDir2.2, LBAP-C, RL-PX, UKBR, WBA, WCA1.1	UA
<i>Turdus pilaris</i> (Fieldfare / Socan Eira)	SJ035747	21/12/2016	Mr J Jones			St Asaph		D1297/021/01	BDir2.2, LBAP-C, RL-PX, UKBR, WBA, WCA1.1	PC
<i>Turdus pilaris</i> (Fieldfare / Socan Eira)	SJ013744 (Selected from Interactive Map)	09/11/2017	Joel Walley	20 Full-Grown	Live Sighting	St Asaph Business Park	A flock of at least 20 birds observed moving among the tree tops at St Asaph Business Park while surveying great crested newt sites.	D1117/001/01	BDir2.2, LBAP-C, RL-PX, UKBR, WBA, WCA1.1	PC
<i>Tyria jacobaeae</i> (Cinnabar / Teigr y Benfelen)	SJ019750	2 records, both on 08/07/2016	Alan Tadman; A.J.Tadman	1 Adult; 1 Adult	Netted	Bodelwyddan	Method: By day.Net.; netted	D1285/001/03 , D1991/001/02	BAP, LBAP-G, S7	NA
<i>Tyria jacobaeae</i> (Cinnabar / Teigr y Benfelen)	SJ013740 (Approximate)	18/06/2020	Kate Wilson	1 Adult		Glascoed		D1531/001/01	BAP, LBAP-G, S7	PC
<i>Tyto alba</i> (Barn Owl / Tylluan Wen)	SJ07 (Approximate)	2 records, between 16/08/2009 and 09/05/2017	Kate Wilson; Unknown Public	1 Droppings; Present Full-Grown		-Withheld-	-Withheld-	D1531/001/01	Bern2, CITES-A, LBAP-A, LBAP-C, LBAP-D, LBAP-F, LBAP-G, LBAP-S, LBAP-T, LBAP-W, WBA, WCA1.1, WCA9	PC

Species Name	Grid Reference	Date	Recorder(s)	Abundance	Record/Sample Type	Site Name	Notes	Dataset ID	Lists	V
<i>Tyto alba</i> (Barn Owl / Tylluan Wen)	SJ07	18/01/2010	Robin Sandham	1	Reported to recorder	-Withheld-	-Withheld-	D0062/008/01	Bern2, CITES-A, LBAP-A, LBAP-C, LBAP-D, LBAP-F, LBAP-G, LBAP-S, LBAP-T, LBAP-W, WBA, WCA1.1, WCA9	NA
<i>Tyto alba</i> (Barn Owl / Tylluan Wen)	SJ07	06/01/2011	Tony Cumberlidge	1	Reported to recorder	-Withheld-	-Withheld-	D0062/008/01	Bern2, CITES-A, LBAP-A, LBAP-C, LBAP-D, LBAP-F, LBAP-G, LBAP-S, LBAP-T, LBAP-W, WBA, WCA1.1, WCA9	NA
<i>Tyto alba</i> (Barn Owl / Tylluan Wen)	SJ07 (Estimated (Centroid of Site))	~ 2005	BASC Recorder (15539856-2)			-Withheld-	-Withheld-	D0132/001/02	Bern2, CITES-A, LBAP-A, LBAP-C, LBAP-D, LBAP-F, LBAP-G, LBAP-S, LBAP-T, LBAP-W, WBA, WCA1.1, WCA9	PC
<i>Tyto alba</i> (Barn Owl / Tylluan Wen)	SJ07 (Selected from Interactive Map)	June 2021	Joel Walley	1	Dung/Droppings/F rass/Pellet, etc.	-Withheld-	-Withheld-	D1117/001/01	Bern2, CITES-A, LBAP-A, LBAP-C, LBAP-D, LBAP-F, LBAP-G, LBAP-S, LBAP-T, LBAP-W, WBA, WCA1.1, WCA9	UA
<i>Vanellus vanellus</i> (Lapwing / Cornchwiglen)	SJ0374	14/04/2005	Roger Bagguley	1	Reported to recorder	St Asaph	Survey: Observer data	D0062/008/01	BAP, BDir2.2, Bonn2, LBAP-A, LBAP-C, LBAP-D, LBAP-F, LBAP-G, LBAP-S, RL-EN, RL-VU, S7, UKBR, WBR	NA
<i>Vanellus vanellus</i> (Lapwing / Cornchwiglen)	SJ0174	2 records, between 08/12/2010 and 21/01/2013	Simon Hughes; Anon	1; 120		St Asaph, Business Park	Birdtrack;; BirdTrack	D1297/025/01	BAP, BDir2.2, Bonn2, LBAP-A, LBAP-C, LBAP-D, LBAP-F, LBAP-G, LBAP-S, RL-EN, RL-VU, S7, UKBR, WBR	PC
<i>Vanellus vanellus</i> (Lapwing / Cornchwiglen)	SJ0274 (Approximate)	2 records, between 24/01/2013 and 31/05/2021	Mr Charles Farrell; Simon Hughes	1; 175		A55, Saint Asaph LL17 0PY;St Asaph, W	Flying over fields by the A45.; BirdTrack	D1297/047/01 , D1297/025/01	BAP, BDir2.2, Bonn2, LBAP-A, LBAP-C, LBAP-D, LBAP-F, LBAP-G, LBAP-S, RL-EN, RL-VU, S7, UKBR, WBR	UA, PC
<i>Vanellus vanellus</i> (Lapwing / Cornchwiglen)	SJ024754 (Estimated (Centroid of Site))	~ 2005	BASC Recorder (13133160-1)				Shoot Size Range: 0-3km	D0132/001/02	BAP, BDir2.2, Bonn2, LBAP-A, LBAP-C, LBAP-D, LBAP-F, LBAP-G, LBAP-S, RL-EN, RL-VU, S7, UKBR, WBR	PC

Species Name	Grid Reference	Date	Recorder(s)	Abundance	Record/Sample Type	Site Name	Notes	Dataset ID	Lists	V
<i>Vipera berus</i> (Adder / Gwiber)	SJ0374	1907	Anon	Locally common		St Asaph		D0035/002/01	BAP, Bern3, LBAP-A, LBAP-C, LBAP-D, LBAP-F, LBAP-G, LBAP-S, LBAP-T, S7, WCA5, WRL- RA[NT]	PC
<i>Zootoca vivipara</i> (Common Lizard / Madfall)	SJ0374	Before 1903	Anon			St Asaph	NBN comment: publication date	D1076/001/02	BAP, Bern3, LBAP-A, LBAP-C, LBAP-D, LBAP-F, LBAP-G, LBAP-S, LBAP-T, S7, WCA5	NA

- PUBLIC VERSION

Category 2 Species										
Species Name	Grid Reference	Date	Recorder(s)	Abundance	Record/Sample Type	Site Name	Notes	Dataset ID	Lists	V
<i>Accipiter nisus</i> (Sparrowhawk / Gwalch Glas)	SJ0274 (Estimated (From Recorder's Map))	23/06/2009 to 25/06/2009	Anon - Black and Veatch			St Asaph Business Park		D1833/001/01	Bonn2, CITES-A, LBAP-C, RL-NT, UKBA	PC
<i>Accipiter nisus</i> (Sparrowhawk / Gwalch Glas)	SJ013740 (Approximate)	21 records, between 11/07/2014 and 26/04/2021	Dave Parry; Nigel Douglas; Kate Wilson	1; 1 Full-Grown; 4 Full-Grown	Live Sighting	Glascoed	"a sparrow Hawk hunted the hedge for a while"; Carrying prey; Amazing close fly- by :) ; Close fly-by. saw it through binocs catch a small bird mid air - amazing!; Flying out of a hedge with birds chasing it. Sparrowhawk had prey in its talons	D1531/001/01	Bonn2, CITES-A, LBAP-C, RL-NT, UKBA	PC, UA
<i>Accipiter nisus</i> (Sparrowhawk / Gwalch Glas)	SJ0374 (Approximate)	5 records, between 14/04/2005 and 19/02/2020	Roger Bagguley; Alex Humphreys- Jones; Stuart Smith; Recorder name withheld (obsr1221607)	1; 1 Female	Reported to recorder	St Asaph; River Elwy at St Asaph	Survey: Observer data; BirdTrack	D0062/008/01 , D1297/025/01 , D1297/040/01 , D0346/001/01	Bonn2, CITES-A, LBAP-C, RL-NT, UKBA	NA, PC, UA
<i>Accipiter nisus</i> (Sparrowhawk / Gwalch Glas)	SJ0173	4 records, between 21/02/2012 and 05/04/2018	Ian Roberts; Simon Hughes	1; 1 Female		Cefn Meiriadog, NE	BirdTrack. Activity: A; BirdTrack	D1297/025/01	Bonn2, CITES-A, LBAP-C, RL-NT, UKBA	PC
<i>Accipiter nisus</i> (Sparrowhawk / Gwalch Glas)	SJ0375	2 records, between 29/10/2014 and 27/03/2015	Findlay Wilde; Simon Hughes	2; 1		Rhydyddauddwr Farm, St Asaph, N	BirdTrack	D1297/025/01	Bonn2, CITES-A, LBAP-C, RL-NT, UKBA	PC
<i>Accipiter nisus</i> (Sparrowhawk / Gwalch Glas)	SJ0373	2 records, between 01/01/2017 and 02/01/2017	SA Burke; Anon	1		St Asaph, S	BirdTrack	D1297/025/01	Bonn2, CITES-A, LBAP-C, RL-NT, UKBA	PC
<i>Accipiter nisus</i> (Sparrowhawk / Gwalch Glas)	SJ0273	16/01/2018	Simon Hughes	1		St Asaph, SW		D1297/025/01	Bonn2, CITES-A, LBAP-C, RL-NT, UKBA	PC

Species Name	Grid Reference	Date	Recorder(s)	Abundance	Record/Sample Type	Site Name	Notes	Dataset ID	Lists	V
<i>Accipiter nisus</i> (Sparrowhawk / Gwalch Glas)	SJ0174 (Approximate)	16 records, between 15/12/2010 and 13/04/2021	Mr S Hughes; Simon Hughes; Bill R Myerscough	1; 1 Male; 2; 1 Female	Reported to recorder	St Asaph Business Park;St Asaph, Business Park	Birdtrack;; BirdTrack; Birdtrack. 1 flying over being mobbed by hirundines whilst the other was disturbed whilst plucking prey. Activity: H; Survey: Observer data	D1297/047/01 , D1297/025/01 , D1297/040/01 , D1297/027/01 , D0062/008/01	Bonn2, CITES-A, LBAP-C, RL-NT, UKBA	UA, PC, NA
<i>Accipiter nisus</i> (Sparrowhawk / Gwalch Glas)	SJ012742 (Estimated (Centroid of Site))	13/07/2022	Naomi Chapple- Parry; Kate Wilson	1		Glascoed		D1531/001/01	Bonn2, CITES-A, LBAP-C, RL-NT, UKBA	UA
<i>Accipiter nisus</i> (Sparrowhawk / Gwalch Glas)	SJ031745 (Selected from Interactive Map)	19/05/2021	Thomas Hiles	1		St asaph		D1117/001/01	Bonn2, CITES-A, LBAP-C, RL-NT, UKBA	UA
<i>Actitis hypoleucos</i> (Common Sandpiper / Pibydd y Dorlan)	SJ0374	14/04/2017	David Richardson	2	Reported to recorder	St Asaph	Survey: Observer data	D0062/008/01	Bonn2, RL-VU, UKBA, WBA	NA
<i>Aegithalos</i> <i>caudatus</i> (Long-tailed Tit / Titw Cynffon-Hir)	SJ013740 (Approximate)	41 records, between 20/10/2014 and 29/04/2021	Paul Furnborough; Tony Curty; Kate Wilson; Karl Martin; Nigel Douglas	Present; 1 Full- Grown; Lots: 13; 16; 8; 2; 1; 3; 26; 6; 12; 5; 9; 4; 12 Full-Grown; 7 Full- Grown; 5 Full- Grown; 17 Full- Grown; 4 Full- Grown; 4 Adult; 8 Full-Grown; 6 Full- Grown; 16 Full- Grown; 13 F...		Glascoed	Seen by Tony, high confidence.	D1531/001/01	WBA	PC, UA
<i>Aegithalos</i> <i>caudatus</i> (Long-tailed Tit / Titw Cynffon-Hir)	SJ0173 (Estimated (From Recorder's Map))	15 records, between 02/06/2009 and 01/05/2018	Anon - Black and Veatch; Simon Hughes	2; 4; 6; 3; 5; 8		Gwynt-Y-Mor Substation;Cefn Meiriadog, NE	BirdTrack; Bird Track	D1833/001/01 , D1297/025/01	WBA	PC
<i>Aegithalos</i> <i>caudatus</i> (Long-tailed Tit / Titw Cynffon-Hir)	SJ0274 (Estimated (From Recorder's Map);Approximate)	9 records, between 23/06/2009 and 23/03/2021	Anon - Black and Veatch; Simon Hughes; Mr S Hughes	2; 4; 6; 5		St Asaph Business Park;St Asaph, W;St Asaph W	BirdTrack. Activity: B; BirdTrack; Activity: B	D1833/001/01 , D1297/025/01 , D1297/047/01	WBA	PC, UA

Species Name	Grid Reference	Date	Recorder(s)	Abundance	Record/Sample Type	Site Name	Notes	Dataset ID	Lists	V
<i>Aegithalos caudatus</i> (Long-tailed Tit / Titw Cynffon-Hir)	SJ0374 (Approximate)	16 records, between 14/04/2005 and 19/02/2020	Anon; David Richardson; Jack Davies; Alex Humphreys-Jones; Rob Swift; Trevor B Taylor; Mark Nightingale; Stuart Smith; Recorder name withheld (obsr1221607); Roger Bagguley	1; 3; 2+; 2; 4; 6; 10	Reported to recorder	St Asaph; River Elwy at St Asaph	Occurrence ID: NBN-GA000656-BGBW2009-16431856-106729072; Survey: Observer data; BirdTrack	D1852/002/01 , D0062/008/01 , D1297/025/01 , D1297/040/01 , D0346/001/01	WBA	PC, NA, UA
<i>Aegithalos caudatus</i> (Long-tailed Tit / Titw Cynffon-Hir)	SJ0373	5 records, between 24/01/2009 and 01/01/2017	Anon; Graham Jones; Liam Langley; Malcolm Fairley; SA Burke	4		St Asaph, S	Occurrence ID: NBN-GA000656-BGBW2009-16432024-106728935; BirdTrack	D1852/002/01 , D1297/025/01	WBA	PC
<i>Aegithalos caudatus</i> (Long-tailed Tit / Titw Cynffon-Hir)	SJ0375	6 records, between 19/03/2015 and 12/06/2018	David Richardson	1; 2; 4	Reported to recorder	Rhydyddauddwr Farm, St Asaph, N	Survey: Observer data	D0062/008/01	WBA	NA
<i>Aegithalos caudatus</i> (Long-tailed Tit / Titw Cynffon-Hir)	SJ0174 (Approximate)	42 records, between 23/11/2010 and 30/05/2021	Simon Hughes; Mr S Hughes; Mr Bill Myerscough	5; 3; 4; 6; 7; 2; 8; 12; 1; 10; 11		St Asaph, Business Park; St Asaph Business Park; SJ0174 St Asaph, Business Park	Birdtrack;; BirdTrack; Breeding details: Pair in suitable habitat (P); Breeding details: Nesting habitat (H); Family party inc juveniles. Breeding details: Recently fledged (FL); 2 pairs. Breeding details: Permanent territory (T); Breeding details: Permanent territory (T); Breeding status: H; Possible breeding	D1297/025/01 , D1297/047/01 , D1297/027/01 , D1297/040/01	WBA	PC, UA
<i>Aegithalos caudatus</i> (Long-tailed Tit / Titw Cynffon-Hir)	SJ0275	2 records, between 11/04/2015 and 13/03/2020	Neville Wright; Recorder name withheld (obsr1196964)	2; 3		St Asaph, NW; Nant-Y-Faenol Road, Wales	BirdTrack	D1297/025/01 , D0346/001/01	WBA	PC, UA

Species Name	Grid Reference	Date	Recorder(s)	Abundance	Record/Sample Type	Site Name	Notes	Dataset ID	Lists	V
<i>Aegithalos caudatus</i> (Long-tailed Tit / Titw Cynffon-Hir)	SJ0273	03/05/2018	Simon Hughes	4		St Asaph, SW		D1297/025/01	WBA	PC
<i>Anas platyrhynchos</i> (Mallard / Hwyaden Wylt)	SJ0130674338 (Selected from Interactive Map)	04/05/2016	Leah Williams; Paul Furnborough	2	Torch Count	St Asaph Business Park - Glas Coed: SA010		D1320/014/01	BDir2.1, Bonn2, LBAP-C, LBAP-G, RL-NT, UKBA, WBA	PC
<i>Anas platyrhynchos</i> (Mallard / Hwyaden Wylt)	SJ013740 (Approximate)	4 records, between 08/04/2009 and 08/07/2020	Paul Furnborough; Tony Curty; CL; Kate Wilson	Present; Present Full-Grown; 3; 3 Full-Grown		Glascoed	Seen by Tony, high confidence.	D1531/001/01	BDir2.1, Bonn2, LBAP-C, LBAP-G, RL-NT, UKBA, WBA	PC, UA
<i>Anas platyrhynchos</i> (Mallard / Hwyaden Wylt)	SJ0274 (Estimated (From Recorder's Map); Approximate)	6 records, between 12/05/2009 and 23/03/2021	Anon - Black and Veatch; Simon Hughes; Mr S Hughes	2; 1		St Asaph Business Park; St Asaph, W; St Asaph W	BirdTrack	D1833/001/01 , D1297/025/01 , D1297/047/01	BDir2.1, Bonn2, LBAP-C, LBAP-G, RL-NT, UKBA, WBA	PC, UA
<i>Anas platyrhynchos</i> (Mallard / Hwyaden Wylt)	SJ02357482 (Selected from Interactive Map)	01/05/2012	Stewart Johnson	1		Nr St. Asaph		D1117/001/01	BDir2.1, Bonn2, LBAP-C, LBAP-G, RL-NT, UKBA, WBA	PC
<i>Anas platyrhynchos</i> (Mallard / Hwyaden Wylt)	SJ0173 (Approximate)	14 records, between 30/01/2017 and 24/03/2020	Simon Hughes; Mr S Hughes	2; 3; 4; 6		Cefn Meiriadog, NE	BirdTrack	D1297/025/01 , D1297/039/01 , D1297/040/01 , D1297/027/01	BDir2.1, Bonn2, LBAP-C, LBAP-G, RL-NT, UKBA, WBA	PC
<i>Anas platyrhynchos</i> (Mallard / Hwyaden Wylt)	SJ0375	14 records, between 19/05/2014 and 12/06/2018	Findlay Wilde; David Richardson	6; 2; 4; 1 Female; 1 Male; 10 Juvenile; 2 Adult; 2 Female; 2 Male; 3 Male; 8 Juvenile	Reported to recorder	Rhydyddauddwr Farm, St Asaph, N	BirdTrack; Survey: Observer data	D1297/025/01 , D0062/008/01	BDir2.1, Bonn2, LBAP-C, LBAP-G, RL-NT, UKBA, WBA	PC, NA

Species Name	Grid Reference	Date	Recorder(s)	Abundance	Record/Sample Type	Site Name	Notes	Dataset ID	Lists	V
<i>Anas platyrhynchos</i> (Mallard / Hwyaden Wylt)	SJ0174 (Approximate)	28 records, between 24/05/2010 and 30/05/2021	Simon Hughes; Mr Bill Myerscough; Mr S Hughes	2; 6; 1; 3; 4		St Asaph, Business Park; SJ0174 St Asaph, Business Park; St Asaph Business Park	F with 5 recently hatched ducklings. Breeding details: Nest with young (NY); Breeding details: Nesting habitat (H); Breeding details: Pair in suitable habitat (P); Birdtrack: Activity: FL; Birdtrack:; BirdTrack; Breeding status: T; Probable breeding	D1297/025/01 , D1297/047/01 , D1297/027/01 , D1297/040/01	BDir2.1, Bonn2, LBAP-C, LBAP-G, RL-NT, UKBA, WBA	PC, UA
<i>Anas platyrhynchos</i> (Mallard / Hwyaden Wylt)	SJ0373	2 records, between 27/12/2016 and 01/01/2017	Malcolm Fairley; SA Burke			St Asaph, S	BirdTrack	D1297/025/01	BDir2.1, Bonn2, LBAP-C, LBAP-G, RL-NT, UKBA, WBA	PC
<i>Anas platyrhynchos</i> (Mallard / Hwyaden Wylt)	SJ0374 (Approximate)	19 records, between 14/04/2005 and 26/11/2021	Mr S Hughes; Alex Humphreys-Jones; Jack Davies; Rob Swift; Steven Davies; Simon Hughes; Stuart Smith; Recorder name withheld (obsr1221607); David Richardson; Roger Bagguley	9; 1; 7; 2; 4; 10; 1 Female; 1 Male; 2 Female; 2 Male; 3 Male; 4 Male; 10 Juvenile	Reported to recorder	St Asaph; River Elwy at St Asaph	BirdTrack; Survey: Observer data; Activity: FL. Survey: Observer data	D1297/047/01 , D1297/025/01 , D1297/040/01 , D0346/001/01 , D0062/008/01	BDir2.1, Bonn2, LBAP-C, LBAP-G, RL-NT, UKBA, WBA	UA, PC, NA
<i>Anas platyrhynchos</i> (Mallard / Hwyaden Wylt)	SJ0194873426 (Supplied by Original Recorder)	16/04/2020	Sophie Johnson; Mandy Cartwright	1 Adult Female; 2 Juvenile (Sex Unknown)	Not Applicable	St Asaph Business Park - Bodelwyddan Substation: Pond BB7	Seen on BB5, BB6 & BB7	D1320/014/01	BDir2.1, Bonn2, LBAP-C, LBAP-G, RL-NT, UKBA, WBA	PC
<i>Anthus pratensis</i> (Meadow Pipit / Corhedydd y Waun)	SJ0173	6 records, between 05/02/2015 and 05/04/2017	Simon Hughes	4; 19; 3; 1; 2		Cefn Meiriadog, NE	Bird Track; BirdTrack	D1297/025/01	Bern2, LBAP-C, UKBA, WBA	PC
<i>Anthus pratensis</i> (Meadow Pipit / Corhedydd y Waun)	SJ0374	3 records, between 21/04/2011 and 20/12/2016	Alex Humphreys-Jones; Roger Bagguley	1; 4; 2	Reported to recorder	St Asaph	BirdTrack; Survey: Observer data	D1297/025/01 , D0062/008/01	Bern2, LBAP-C, UKBA, WBA	PC, NA

Species Name	Grid Reference	Date	Recorder(s)	Abundance	Record/Sample Type	Site Name	Notes	Dataset ID	Lists	V
<i>Anthus pratensis</i> (Meadow Pipit / Corhedydd y Waun)	SJ0174 (Approximate)	17 records, between 17/11/2010 and 19/04/2021	Mr Bill Myerscough; Mr S Hughes; Simon Hughes	1; 2; 7; 22; 6; 14; 8; 4	Reported to recorder	SJ0174 St Asaph, Business Park;St Asaph Business Park;St Asaph, Business Park	Breeding details: Nesting habitat (H); Survey: Observer data; Birdtrack;; BirdTrack	D1297/047/01 , D1297/027/01 , D1297/040/01 , D0062/008/01 , D1297/025/01	Bern2, LBAP-C, UKBA, WBA	UA, PC, NA
<i>Anthus pratensis</i> (Meadow Pipit / Corhedydd y Waun)	SJ0274 (Approximate)	23/03/2021	Mr S Hughes	3		St Asaph W		D1297/047/01	Bern2, LBAP-C, UKBA, WBA	UA
<i>Anthus pratensis</i> (Meadow Pipit / Corhedydd y Waun)	SJ0275	13/03/2020	Recorder name withheld (obsr1196964)	2		Nant-Y-Faenol Road, Wales		D0346/001/01	Bern2, LBAP-C, UKBA, WBA	UA
<i>Anthus pratensis</i> (Meadow Pipit / Corhedydd y Waun)	SJ0373	01/01/2017	SA Burke			St Asaph, S	BirdTrack	D1297/025/01	Bern2, LBAP-C, UKBA, WBA	PC
<i>Apus apus</i> (Swift / Gwennol Ddu)	SJ035742	17/05/2016	Mr A Humphreys- Jones	5		River Elwy, St. Asaph		D1297/021/01	RL-EN, UKBR, WBA	PC
<i>Apus apus</i> (Swift / Gwennol Ddu)	SJ013740 (Approximate)	3 records, between 11/07/2014 and 27/08/2020	Nigel Douglas; Kate Wilson	5; 1; 1 Full-Grown		Glascoed		D1531/001/01	RL-EN, UKBR, WBA	PC, UA
<i>Apus apus</i> (Swift / Gwennol Ddu)	SJ0374 (Approximate)	9 records, between 15/05/2008 and 26/05/2021	Mr S Hughes; Jack Davies; Alex Humphreys- Jones; Roger Bagguley; David Richardson	4; 1; 3; 5; 2; 6+	Reported to recorder	St Asaph	BirdTrack; Survey: Observer data	D1297/047/01 , D1297/025/01 , D0062/008/01	RL-EN, UKBR, WBA	UA, PC, NA
<i>Apus apus</i> (Swift / Gwennol Ddu)	SJ0174 (Approximate)	4 records, between 10/06/2015 and 21/05/2021	Mr S Hughes; Simon Hughes	2; 1; 19		St Asaph Business Park;St Asaph, Business Park	BirdTrack	D1297/047/01 , D1297/025/01 , D1297/040/01	RL-EN, UKBR, WBA	UA, PC

Species Name	Grid Reference	Date	Recorder(s)	Abundance	Record/Sample Type	Site Name	Notes	Dataset ID	Lists	V
<i>Apus apus</i> (Swift / Gwennol Ddu)	SJ0274 (Approximate)	26/05/2021	Mr S Hughes	1		St Asaph W		D1297/047/01	RL-EN, UKBR, WBA	UA
<i>Apus apus</i> (Swift / Gwennol Ddu)	SJ031746 (Selected from Interactive Map)	26/05/2022	Ben Stammers	1 Full-Grown		St Asaph		D1622/001/01	RL-EN, UKBR, WBA	UA
<i>Apus apus</i> (Swift / Gwennol Ddu)	SJ0375	20/07/2018	David Richardson	1	Reported to recorder	Rhydyddauddwr Farm, St Asaph, N	Survey: Observer data	D0062/008/01	RL-EN, UKBR, WBA	NA
<i>Apus apus</i> (Swift / Gwennol Ddu)	SJ0173	09/06/2015	Simon Hughes	1		Cefn Meiriadog, NE	Bird Track	D1297/025/01	RL-EN, UKBR, WBA	PC
<i>Ardea cinerea</i> (Grey Heron / Crëyr Glas)	SJ013740 (Approximate)	19 records, between 16/08/2009 and 19/04/2021	Kate Wilson; Karl Martin; Remani Jones & Kate Wilson; Anon; Nigel Douglas	1 Full-Grown; Present Full-Grown; 2; 1		Glascoed	In pond 1; Flew from the field containing ponds 10,13 and 14 and landed in a large oak; Unknown member of the public; Flying over	D1531/001/01	RL-NT	PC, UA
<i>Ardea cinerea</i> (Grey Heron / Crëyr Glas)	SJ0374 (Approximate)	6 records, between 14/04/2005 and 26/11/2021	Roger Bagguley; David Richardson; Mr S Hughes; Alex Humphreys-Jones; RL Edwards; Rob Swift	1	Reported to recorder	St Asaph	Survey: Observer data; BirdTrack	D0062/008/01 , D1297/047/01 , D1297/025/01	RL-NT	NA, UA, PC
<i>Ardea cinerea</i> (Grey Heron / Crëyr Glas)	SJ0375	02/06/2014	David Richardson	1	Reported to recorder	Rhydyddauddwr Farm, St Asaph, N	Survey: Observer data	D0062/008/01	RL-NT	NA
<i>Ardea cinerea</i> (Grey Heron / Crëyr Glas)	SJ012743	27/03/2008	Kylie Jones	2 Adult	Field record	Glascoed Nature Reserve	On ponds/ in flight	D1398/002/01	RL-NT	PC
<i>Ardea cinerea</i> (Grey Heron / Crëyr Glas)	SJ0173	18 records, between 03/02/2015 and 02/04/2019	Ian Roberts; Simon Hughes; Mr S Hughes	1		Cefn Meiriadog, NE	BirdTrack. Activity: X; BirdTrack; Bird Track	D1297/025/01 , D1297/027/01	RL-NT	PC

Species Name	Grid Reference	Date	Recorder(s)	Abundance	Record/Sample Type	Site Name	Notes	Dataset ID	Lists	V
<i>Ardea cinerea</i> (Grey Heron / Crëyr Glas)	SJ0373 (Approximate)	2 records, between 01/01/2017 and 12/01/2021	SA Burke; Mr Harrison Ridley	1		St Asaph, S;LL17, St. Asaph Community	BirdTrack	D1297/025/01 , D1297/047/01	RL-NT	PC, UA
<i>Ardea cinerea</i> (Grey Heron / Crëyr Glas)	SJ0273	08/03/2017	Simon Hughes	1		St Asaph, SW	BirdTrack	D1297/025/01	RL-NT	PC
<i>Ardea cinerea</i> (Grey Heron / Crëyr Glas)	SJ0274	17/03/2016	Simon Hughes	1		St Asaph, W	BirdTrack	D1297/025/01	RL-NT	PC
<i>Ardea cinerea</i> (Grey Heron / Crëyr Glas)	SJ0174 (Approximate)	28 records, between 09/12/2010 and 16/05/2021	Mr S Hughes; Simon Hughes; Bill R Myerscough; Mr Bill Myerscough	4; 2; 1; 5		St Asaph Business Park; St Asaph, Business Park; SJ0174 St Asaph, Business Park	Birdtrack;; BirdTrack; Breeding details: Nesting habitat (H)	D1297/047/01 , D1297/025/01 , D1297/040/01 , D1297/027/01	RL-NT	UA, PC
<i>Ardea cinerea</i> (Grey Heron / Crëyr Glas)	SJ0175 (Approximate)	2 records, between 06/04/2020 and 06/03/2021	Mr S Hughes	1		Bodelwyddan, far E		D1297/040/01 , D1297/047/01	RL-NT	PC, UA
<i>Butomus umbellatus</i> (Flowering-rush / Brwynen Flodeuog)	SJ012741	2 records, between 2012 and 19/06/2012	Eifion Griffiths; Griffiths, Eifion			Glascoed Nature Reserve, Llanelwy		D1546/001/01 , D1308/002/01	LBAP-C, LI-51[LR], LI-VP-50[LS], LI-VP-51[LR], WRL-VP[VU]	PC, NA
<i>Carex pseudocyperus</i> (Cyperus Sedge / Hesgen Gynffonnog)	SJ01717436	2 records, between 2016 and 23/08/2016	Tim Yardley; Yardley, Tim			St Asaph Business Park, 'Move on Accommodation'; St Asaph Business Park, 'Move on Accommodation	Phase one (extended) survey: Ponds (in addition to species listed under other habitats).	D1428/045/01 , D1308/002/01	LBAP-G, LI-48[LR], LI-49[LR], LI-52[LR], LI-VP-51[LS], WRL-VP[NT]	PC, NA
<i>Carex pseudocyperus</i> (Cyperus Sedge / Hesgen Gynffonnog)	SJ02387347	2 records, between 2009 and 15/11/2009	M.O.Stead; Stead, M.O.			St Asaph southwest	Pond	D1704/002/01 , D1308/002/01	LBAP-G, LI-48[LR], LI-49[LR], LI-52[LR], LI-VP-51[LS], WRL-VP[NT]	PC, NA

Species Name	Grid Reference	Date	Recorder(s)	Abundance	Record/Sample Type	Site Name	Notes	Dataset ID	Lists	V
<i>Carex pseudocyperus</i> (Cyperus Sedge / Hesgen Gynffonnog)	SJ024737	09/07/1975	Goronwy Wynne			St Asaph	pond	D0101/001/01	LBAP-G, LI-48[LR], LI-49[LR], LI-52[LR], LI-VP-51[LS], WRL-VP[NT]	PC
<i>Carex pseudocyperus</i> (Cyperus Sedge / Hesgen Gynffonnog)	SJ024747	18/06/1981	Jean A Green			St Asaph; Nr A55 west of St Asaph	field pond - no shade	D0101/001/01	LBAP-G, LI-48[LR], LI-49[LR], LI-52[LR], LI-VP-51[LS], WRL-VP[NT]	PC
<i>Carex pseudocyperus</i> (Cyperus Sedge / Hesgen Gynffonnog)	SJ024744	20/06/1981	Jean A Green			St Asaph; Nr Penbryn Farm	dried up field pond	D0101/001/01	LBAP-G, LI-48[LR], LI-49[LR], LI-52[LR], LI-VP-51[LS], WRL-VP[NT]	PC
<i>Chloris chloris</i> (Greenfinch / Llinos Werdd)	SJ012742 (Estimated Centroid of Site)	29/05/2015	Joe Phillips			Glascoed Nature Reserve	Heard calling	D1531/002/01	Bern2, LBAP-C, RL-EN, UKBR	PC
<i>Chloris chloris</i> (Greenfinch / Llinos Werdd)	SJ035747	21/12/2016	Mr J Jones			St Asaph		D1297/021/01	Bern2, LBAP-C, RL-EN, UKBR	PC
<i>Chloris chloris</i> (Greenfinch / Llinos Werdd)	SJ0175 (Estimated (From Recorder's Map))	12/05/2009 to 14/05/2009	Anon - Black and Veatch			St Asaph Business Park		D1833/001/01	Bern2, LBAP-C, RL-EN, UKBR	PC
<i>Chloris chloris</i> (Greenfinch / Llinos Werdd)	SJ0274 (Estimated (From Recorder's Map))	3 records, between 23/06/2009 and 22/03/2018	Anon - Black and Veatch; Simon Hughes	2		St Asaph Business Park; St Asaph, W	BirdTrack	D1833/001/01 , D1297/025/01	Bern2, LBAP-C, RL-EN, UKBR	PC
<i>Chloris chloris</i> (Greenfinch / Llinos Werdd)	SJ013740 (Approximate)	12/04/2012	Remini Jones	Present Full-Grown		Glascoed		D1531/001/01	Bern2, LBAP-C, RL-EN, UKBR	PC

Species Name	Grid Reference	Date	Recorder(s)	Abundance	Record/Sample Type	Site Name	Notes	Dataset ID	Lists	V
<i>Chloris chloris</i> (Greenfinch / Llinos Werdd)	SJ0373	3 records, between 24/01/2009 and 01/01/2017	Anon; Graham Jones; SA Burke	1		St Asaph, S	Occurrence ID: NBN-GA000656- BGBW2009- 16432024- 105741412; BirdTrack	D1852/002/01 , D1297/025/01	Bern2, LBAP-C, RL-EN, UKBR	PC
<i>Chloris chloris</i> (Greenfinch / Llinos Werdd)	SJ0374 <i>(Approximate)</i>	18 records, between 14/04/2005 and 06/04/2021	Anon; Roger Bagguley; Mr R Edwards; Alex Humphreys- Jones; Jack Davies; John Jones; Mark P Burgess; Rob Swift; Mark Nightingale; Stuart Smith; Recorder name withheld (obsr1221607)	1; 2; 2+; 5; 10	Reported to recorder	St Asaph;River Elwy at St Asaph	Occurrence ID: NBN-GA000656- BGBW2009- 16432002- 105741431; Survey: Observer data; BirdTrack	D1852/002/01 , D0062/008/01 , D1297/047/01 , D1297/025/01 , D1297/040/01 , D0346/001/01	Bern2, LBAP-C, RL-EN, UKBR	PC, NA, UA
<i>Chloris chloris</i> (Greenfinch / Llinos Werdd)	SJ0173 <i>(Approximate)</i>	7 records, between 30/03/2015 and 24/03/2020	Simon Hughes; Mr S Hughes	1; 2; 3		Cefn Meiriadog, NE	BirdTrack; Bird Track	D1297/025/01 , D1297/039/01 , D1297/040/01	Bern2, LBAP-C, RL-EN, UKBR	PC
<i>Chloris chloris</i> (Greenfinch / Llinos Werdd)	SJ0174 <i>(Approximate)</i>	29 records, between 09/12/2010 and 30/05/2021	Simon Hughes; Mr S Hughes; Bill R Myerscough; Mr Bill Myerscough; Mr Joseph Williams	1; 2; 3; 4; 5		St Asaph, Business Park;St Asaph Business Park;SJ0174 St Asaph, Business Park;Llys Edmund Prys, Saint Asaph LL17 0JA, UK	Birdtrack;; BirdTrack; BirdTrack. Activity: D: BirdTrack. Activity: H; Breeding details: Permanent territory (T); Breeding details: Singing male (S); Breeding status: T; Breeding status: H; Possible breeding; Probable breeding	D1297/025/01 , D1297/047/01 , D1297/027/01 , D1297/040/01	Bern2, LBAP-C, RL-EN, UKBR	PC, UA
<i>Cinclus cinclus</i> (Dipper / Bronwen y Dwr)	SJ034742	05/03/2015	Mr A Humphreys- Jones	1		Mobile-SJ0374		D1297/020/01	Bern2, LBAP-C, LBAP-T, RL-NT, UKBA, WBA	PC
<i>Cinclus cinclus</i> (Dipper / Bronwen y Dwr)	SJ035742	17/05/2016	Mr A Humphreys- Jones	1		River Elwy, St. Asaph		D1297/021/01	Bern2, LBAP-C, LBAP-T, RL-NT, UKBA, WBA	PC
<i>Cinclus cinclus</i> (Dipper / Bronwen y Dwr)	SJ0375	13 records, between 08/03/2013 and 20/07/2018	David Richardson; Ross M Davies	1; 2; 1 Juvenile	Reported to recorder	Rhydyddauddwr Farm, St Asaph, N	Survey: Observer data; Birdtrack. Pair	D0062/008/01 , D1297/025/01	Bern2, LBAP-C, LBAP-T, RL-NT, UKBA, WBA	NA, PC

Species Name	Grid Reference	Date	Recorder(s)	Abundance	Record/Sample Type	Site Name	Notes	Dataset ID	Lists	V
<i>Cinclus cinclus</i> (Dipper / Bronwen y Dwr)	SJ0373	3 records, between 26/12/2016 and 01/01/2017	Per Glenn Morris DNS; Malcolm Fairley; SA Burke	2; 1		St Asaph, S	BirdTrack	D1297/025/01	Bern2, LBAP-C, LBAP-T, RL-NT, UKBA, WBA	PC
<i>Cinclus cinclus</i> (Dipper / Bronwen y Dwr)	SJ0374 (Approximate)	21 records, between 14/04/2005 and 19/02/2020	Alyn Chambers; Alex Humphreys-Jones; Rob Swift; Mark Nightingale; Stuart Smith; Recorder name withheld (obsr1221607); Jack Davies; Trevor G Payne; Roger Bagguley; David Richardson; Bill Owens; Ralp...	1; 2; 3; 2 Juvenile	Reported to recorder	St Asaph;River Elwy at St Asaph	BirdTrack; BirdTrack. Activity: FF; Survey: Observer data; Activity: NY. Survey: Observer data	D1297/025/01 , D1297/040/01 , D0346/001/01 , D0062/008/01	Bern2, LBAP-C, LBAP-T, RL-NT, UKBA, WBA	PC, UA, NA
<i>Corvus frugilegus</i> (Rook / Ydfran)	SJ035747	21/12/2016	Mr J Jones			St Asaph		D1297/021/01	BDir2.2, RL-NT, UKBA	PC
<i>Corvus frugilegus</i> (Rook / Ydfran)	SJ0173 (Estimated (From Recorder's Map);Approximate)	20 records, between 02/06/2009 and 24/03/2020	Anon - Black and Veatch; Simon Hughes; Mr S Hughes	2; 3; 6; 7; 50; 5; 8		Gwyn-Y-Mor Substation;Cefn Meiriadog, NE	BirdTrack; Bird Track	D1833/001/01 , D1297/025/01 , D1297/027/01 , D1297/039/01 , D1297/040/01	BDir2.2, RL-NT, UKBA	PC
<i>Corvus frugilegus</i> (Rook / Ydfran)	SJ0374	11 records, between 14/04/2005 and 22/04/2019	Anon; Alex Humphreys-Jones; Steven Davies; John Jones; Mark Nightingale; Mr Charles Farrell; Roger Bagguley	2+; 1; 2; 10; 15	Reported to recorder	St Asaph;Wales, Saint Asaph, The A55 LL17 0LA, UK	Occurrence ID: NBN-GA000656-BGBW2009-16431792-106813434; BirdTrack; One spotted on a street light as we drove slowly over the flyover.; Survey: Observer data	D1852/002/01 , D1297/025/01 , D1297/027/01 , D0062/008/01	BDir2.2, RL-NT, UKBA	PC, NA
<i>Corvus frugilegus</i> (Rook / Ydfran)	SJ0174 (Approximate)	30 records, between 18/11/2010 and 04/03/2021	Simon Hughes; Mr S Hughes; Mr Bill Myerscough	2; 6; 12; 7; 4; 20; 75; 3; 9; 100; 1		St Asaph, Business Park;St Asaph Business Park;SJ0174 St Asaph, Business Park	Birdtrack;; BirdTrack	D1297/025/01 , D1297/047/01 , D1297/040/01 , D1297/027/01	BDir2.2, RL-NT, UKBA	PC, UA
<i>Corvus frugilegus</i> (Rook / Ydfran)	SJ0275	11/04/2015	Neville Wright	3		St Asaph, NW	BirdTrack	D1297/025/01	BDir2.2, RL-NT, UKBA	PC

Species Name	Grid Reference	Date	Recorder(s)	Abundance	Record/Sample Type	Site Name	Notes	Dataset ID	Lists	V
<i>Corvus frugilegus</i> (Rook / Ydfran)	SJ0373	4 records, between 17/12/2016 and 01/01/2017	Graham Jones; Liam Langley; SA Burke	10+; 5		St Asaph, S	BirdTrack	D1297/025/01	BDir2.2, RL-NT, UKBA	PC
<i>Corvus frugilegus</i> (Rook / Ydfran)	SJ0273	9 records, between 16/02/2016 and 03/05/2018	Simon Hughes	10; 6; 2; 8; 3		St Asaph, SW	BirdTrack	D1297/025/01	BDir2.2, RL-NT, UKBA	PC
<i>Corvus frugilegus</i> (Rook / Ydfran)	SJ0274 (Approximate)	11 records, between 25/07/2006 and 23/03/2021	Simon Hughes; Mr S Hughes	21; 8; 25; 6; 7; 4; 9; 110	Reported to recorder	St Asaph, W; St Asaph W	BirdTrack; Survey: Observer data	D1297/025/01 , D1297/047/01 , D0062/008/01	BDir2.2, RL-NT, UKBA	PC, UA, NA
<i>Corvus frugilegus</i> (Rook / Ydfran)	SJ025742 (Selected from Interactive Map)	29/11/2021	Joel Walley	30 Full-Grown		Land off Cwttir Lane	small flock of rooks seen feeding on fields adjacent to Cwttir Lane, St Asaph.	D1117/001/01	BDir2.2, RL-NT, UKBA	UA
<i>Corvus frugilegus</i> (Rook / Ydfran)	SJ03157382 (Selected from Interactive Map)	11/03/2022	Joel Walley	10 Nest		Land west of Goodfish North West	At least 10 active nests in the trees between the Goodfish North West factory and the Bont Newydd turning off Glascoed Road.	D1117/001/01	BDir2.2, RL-NT, UKBA	UA
<i>Corvus frugilegus</i> (Rook / Ydfran)	SJ0375	05/01/2017	David Richardson	1	Reported to recorder	Rhydyddauddwr Farm, St Asaph, N	Survey: Observer data	D0062/008/01	BDir2.2, RL-NT, UKBA	NA
<i>Corvus frugilegus</i> (Rook / Ydfran)	SJ031750	07/03/2013	Martyn Harris	10	Field record	Between the A525 and West of the Afon Elwy, North west of St., Asaph, Denbighshire	Foraging in a field.	D0969/001/05	BDir2.2, RL-NT, UKBA	UA
<i>Curruca communis</i> (Whitethroat / Llwydfon)	SJ013740 (Approximate)	19 records, between 11/05/2017 and 29/04/2021	Paul Furnborough; Tony Curty; Kate Wilson	Present; 1; 2; 3; 1 Full-Grown; 2 Full-Grown; 3 Full-Grown		Glascoed	Heard by Tony, high confidence.	D1531/001/01	LBAP-C, UKBA, WBA	PC, UA
<i>Curruca communis</i> (Whitethroat / Llwydfon)	SJ0175 (Estimated (From Recorder's Map))	23/06/2009 to 25/06/2009	Anon - Black and Veatch			St Asaph Business Park		D1833/001/01	LBAP-C, UKBA, WBA	PC

Species Name	Grid Reference	Date	Recorder(s)	Abundance	Record/Sample Type	Site Name	Notes	Dataset ID	Lists	V
<i>Curruca communis</i> (Whitethroat / Llwydfron)	SJ0274 (Estimated (From Recorder's Map))	23/06/2009 to 25/06/2009	Anon - Black and Veatch			St Asaph Business Park		D1833/001/01	LBAP-C, UKBA, WBA	PC
<i>Curruca communis</i> (Whitethroat / Llwydfron)	SJ0174 (Approximate)	15 records, between 29/04/2010 and 06/06/2021	Mr Bill Myerscough; Mr S Hughes; Mr Joseph Williams; Simon Hughes; Bill R Myerscough	5; 1; 2; 3		SJ0174 St Asaph, Business Park; St Asaph Business Park; Llys Edmund Prys, Saint Asaph LL17 0JA, UK; St Asaph, Business Park	Breeding details: Faecal sac or food (FF); Breeding details: Pair in suitable habitat (P); Breeding details: Singing male (S); Probable breeding; Possible breeding; Breeding status: T; Breeding status: S; Birdtrack: Activity: S; BirdTrack. Activity: S	D1297/047/01 , D1297/027/01 , D1297/040/01 , D1297/025/01	LBAP-C, UKBA, WBA	UA, PC
<i>Curruca communis</i> (Whitethroat / Llwydfron)	SJ0374	06/06/2009	Roger Bagguley	1 Male	Reported to recorder	St Asaph	Survey: Observer data	D0062/008/01	LBAP-C, UKBA, WBA	NA
<i>Cygnus olor</i> (Mute Swan / Alarch Dof)	SJ0374 (Approximate)	3 records, between 02/01/2005 and 06/04/2021	Mr R Edwards; Kevin J Smith; Roger Bagguley	6; 2	Reported to recorder	St Asaph	Survey: Observer data	D1297/047/01 , D0062/008/01	BDir2.2, Bonn2, GBNNSIP, LBAP-C, WBA	UA, NA
<i>Cygnus olor</i> (Mute Swan / Alarch Dof)	SJ0174 (Approximate)	6 records, between 15/01/2021 and 19/04/2021	Mr S Hughes; Mr Bill Myerscough	2		St Asaph Business Park; SJ0174 St Asaph, Business Park	Present in same spot as last week. No sign of a nest - unless the female is incubating on gravel?. Breeding details: Pair in suitable habitat (P); Breeding details: Pair in suitable habitat (P)	D1297/047/01	BDir2.2, Bonn2, GBNNSIP, LBAP-C, WBA	UA
<i>Delichon urbicum</i> (House Martin / Gwennol y Bondo)	SJ012742 (Estimated (Centroid of Site))	29/05/2015	Joe Phillips			Glascoed Nature Reserve	Flying over site	D1531/002/01	Bern2, LBAP-C, RL-VU, UKBR, WBA	PC

Species Name	Grid Reference	Date	Recorder(s)	Abundance	Record/Sample Type	Site Name	Notes	Dataset ID	Lists	V
<i>Delichon urbicum</i> (House Martin / Gwennol y Bondo)	SJ035742	17/05/2016	Mr A Humphreys-Jones	8		River Elwy, St. Asaph		D1297/021/01	Bern2, LBAP-C, RL-VU, UKBR, WBA	PC
<i>Delichon urbicum</i> (House Martin / Gwennol y Bondo)	SJ013740 (Approximate)	22 records, between 11/07/2014 and 05/05/2021	Kate Wilson; Nigel Douglas	2 Full-Grown; 10; 2; 5; 1; 3; 14; 1 Full-Grown; 3 Full-Grown; 12 Full-Grown; 5 Full-Grown; 8 Full-Grown; 10 Full-Grown		Glascoed		D1531/001/01	Bern2, LBAP-C, RL-VU, UKBR, WBA	PC, UA
<i>Delichon urbicum</i> (House Martin / Gwennol y Bondo)	SJ0173	2 records, between 24/05/2016 and 01/05/2018	Ian Roberts; Simon Hughes	4; 1		Cefn Meiriadog, NE	BirdTrack. Activity: X	D1297/025/01	Bern2, LBAP-C, RL-VU, UKBR, WBA	PC
<i>Delichon urbicum</i> (House Martin / Gwennol y Bondo)	SJ0273	03/05/2018	Simon Hughes	2		St Asaph, SW		D1297/025/01	Bern2, LBAP-C, RL-VU, UKBR, WBA	PC
<i>Delichon urbicum</i> (House Martin / Gwennol y Bondo)	SJ0174 (Approximate)	19 records, between 18/04/2013 and 30/05/2021	Mr S Hughes; Dilwyn P Lloyd; John D Gambles; Bill R Myerscough; Simon Hughes; Mr Bill Myerscough; Mr Joseph Williams	2; 6; 3; 20+; 30+; 5; c15; 7; 4; 1		St Asaph Business Park; St Asaph, Business Park; SJ0174 St Asaph, Business Park; Llys Edmund Prys, Saint Asaph LL17 0JA, UK	BirdTrack; Birdtrack. Birds collecting mud off seasonal puddle for nests.; Birdtrack. Double figure pairs nesting (as are Swallows) in 200yd "tunnel" at Glyndwyr University building at St Asaph Business Park. Birds of both species were collecting mud nearby on 7/6. Activity: ON; BirdTrack. Activity: NY; Breeding details: Permanent territory (T); Breeding status: N; Breeding status: H; Probable breeding; Possible breeding	D1297/047/01 , D1297/025/01 , D1297/027/01 , D1297/040/01	Bern2, LBAP-C, RL-VU, UKBR, WBA	UA, PC

Species Name	Grid Reference	Date	Recorder(s)	Abundance	Record/Sample Type	Site Name	Notes	Dataset ID	Lists	V
<i>Delichon urbicum</i> (House Martin / Gwennol y Bondo)	SJ0274 (Approximate)	26/05/2021	Mr S Hughes	3		St Asaph W		D1297/047/01	Bern2, LBAP-C, RL-VU, UKBR, WBA	UA
<i>Delichon urbicum</i> (House Martin / Gwennol y Bondo)	SJ0374	9 records, between 15/05/2008 and 28/06/2016	Jack Davies; Alex Humphreys-Jones; Roger Bagguley; David Richardson	8; 2; 6	Reported to recorder	St Asaph	BirdTrack; Survey: Observer data	D1297/025/01 , D0062/008/01	Bern2, LBAP-C, RL-VU, UKBR, WBA	PC, NA
<i>Delichon urbicum</i> (House Martin / Gwennol y Bondo)	SJ02187455 (Selected from Interactive Map)	September 2021	Joel Walley	10 Full-Grown		Denbighshire Tree Nursery	Small flock of birds feeding/drinking from the newly constructed SuDS ponds and rain garden. Likely on return migration at the end of breeding season.	D1117/001/01	Bern2, LBAP-C, RL-VU, UKBR, WBA	UA
<i>Delichon urbicum</i> (House Martin / Gwennol y Bondo)	SJ0375	11/06/2016	David Richardson	10+	Reported to recorder	Rhydyddauddwr Farm, St Asaph, N	Survey: Observer data	D0062/008/01	Bern2, LBAP-C, RL-VU, UKBR, WBA	NA
<i>Fulica atra</i> (Coot / Cwtiar)	SJ0173	19 records, between 04/04/2011 and 01/05/2018	Simon Hughes; Bill R Myerscough	1; 2; 3; 6	Reported to recorder	Cefn Meiriadog, NE	Survey: Observer data; BirdTrack; Bird track. Pair with 5 small young on pond to rear of Microvisk Manufacturing at St Asaph Business Park. 14/7 - all 5 young appear to be independently feeding but no sign of adult birds.; Bird Track; Birdtrack. On raft St Asaph Business Park. Activity: ON	D0062/008/01 , D1297/025/01	BDir2.1, RL-NT	NA, PC
<i>Fulica atra</i> (Coot / Cwtiar)	SJ0174	30/03/2011	Simon Hughes	1	Reported to recorder	St Asaph, Business Park	Survey: Observer data	D0062/008/01	BDir2.1, RL-NT	NA
<i>Gallinago gallinago</i> (Snipe / Giach Cyffredin)	SJ0130474371 (Selected from Interactive Map)	30/10/2018	Paul Furnborough	1	Live Sighting	St Asaph Business Park - Glas Coed: SA014		D1531/003/01	BDir2.1, Bonn2, LBAP-A, LBAP-C, LBAP-D, LBAP-F, LBAP-G, RL-NT, UKBA, WBA	PC

Species Name	Grid Reference	Date	Recorder(s)	Abundance	Record/Sample Type	Site Name	Notes	Dataset ID	Lists	V
<i>Gallinago gallinago</i> (Snipe / Giach Cyffredin)	SJ013740 (Approximate)	29 records, between 08/04/2009 and 30/03/2022	Paul Furnborough; Karl Martin; CL; Unknown Public; Lottie Hosie; Nigel Douglas; Kate Wilson	1; Present Full-Grown; Present; 6; 7; 3; 4; 5; 2; 11; 1 Full-Grown; 4 Full-Grown; 11 Full-Grown; 3 Full-Grown	Live Sighting	Glascoed	By pond 14; In pond 11	D1531/001/01	BDir2.1, Bonn2, LBAP-A, LBAP-C, LBAP-D, LBAP-F, LBAP-G, RL-NT, UKBA, WBA	PC, UA
<i>Gallinago gallinago</i> (Snipe / Giach Cyffredin)	SJ0123674381 (Selected from Interactive Map)	08/11/2018	Paul Furnborough	4	Live Sighting	St Asaph Business Park - Glas Coed: SA012		D1531/003/01	BDir2.1, Bonn2, LBAP-A, LBAP-C, LBAP-D, LBAP-F, LBAP-G, RL-NT, UKBA, WBA	PC
<i>Gallinago gallinago</i> (Snipe / Giach Cyffredin)	SJ012741	2 records, between 01/02/2023 and 13/02/2023	Naomi Chapple-Parry; Naomi Chapple-Parry; Leah Williams	33; 13		Glascoed		D1531/001/01	BDir2.1, Bonn2, LBAP-A, LBAP-C, LBAP-D, LBAP-F, LBAP-G, RL-NT, UKBA, WBA	UA
<i>Gallinago gallinago</i> (Snipe / Giach Cyffredin)	SJ012742 (Estimated Centroid of Site)	11/10/2022	Naomi Chapple-Parry	3		Glascoed		D1531/001/01	BDir2.1, Bonn2, LBAP-A, LBAP-C, LBAP-D, LBAP-F, LBAP-G, RL-NT, UKBA, WBA	UA
<i>Gallinago gallinago</i> (Snipe / Giach Cyffredin)	SJ0174	7 records, between 09/12/2010 and 20/04/2019	Mr Bill Myerscough; Mr S Hughes; Simon Hughes	1; 2; 19		SJ0174 St Asaph, Business Park; St Asaph Business Park; St Asaph, Business Park	Birdtrack:	D1297/027/01 , D1297/025/01	BDir2.1, Bonn2, LBAP-A, LBAP-C, LBAP-D, LBAP-F, LBAP-G, RL-NT, UKBA, WBA	PC
<i>Gallinago gallinago</i> (Snipe / Giach Cyffredin)	SJ0274	22/02/2018	Simon Hughes	1		St Asaph, W		D1297/025/01	BDir2.1, Bonn2, LBAP-A, LBAP-C, LBAP-D, LBAP-F, LBAP-G, RL-NT, UKBA, WBA	PC
<i>Gallinula chloropus</i> (Moorhen / Iar Ddwr)	SJ013740 (Approximate)	3 records, between 10/11/2014 and 11/05/2017	Paul Furnborough; Tony Curty; Karl Martin; Nigel Douglas	Present; Present Full-Grown; 1		Glascoed	Heard by Tony, high confidence.	D1531/001/01	BDir2.2, Bonn2, RL-VU, UKBA	PC

Species Name	Grid Reference	Date	Recorder(s)	Abundance	Record/Sample Type	Site Name	Notes	Dataset ID	Lists	V
<i>Gallinula chloropus</i> (Moorhen / lar Ddwr)	SJ0274 (Estimated (From Recorder's Map))	12/05/2009 to 14/05/2009	Anon - Black and Veatch			St Asaph Business Park		D1833/001/01	BDir2.2, Bonn2, RL-VU, UKBA	PC
<i>Gallinula chloropus</i> (Moorhen / lar Ddwr)	SJ0374	15/05/2008	Roger Bagguley	1	Reported to recorder	St Asaph	Survey: Observer data	D0062/008/01	BDir2.2, Bonn2, RL-VU, UKBA	NA
<i>Gallinula chloropus</i> (Moorhen / lar Ddwr)	SJ0375	05/01/2017	David Richardson	1	Reported to recorder	Rhydyddauddwr Farm, St Asaph, N	Survey: Observer data	D0062/008/01	BDir2.2, Bonn2, RL-VU, UKBA	NA
<i>Gallinula chloropus</i> (Moorhen / lar Ddwr)	SJ02377345 (Estimated (From Recorder's Map))	April 2008 to May 2008	Anon			St. Asaph; Pond 8		D0026/143/01	BDir2.2, Bonn2, RL-VU, UKBA	NA
<i>Gallinula chloropus</i> (Moorhen / lar Ddwr)	SJ01607416 (Supplied by Original Recorder (Checked))	09/06/1993	A.D.W.			St Asaph Business Park		D0026/141/01	BDir2.2, Bonn2, RL-VU, UKBA	NA
<i>Gallinula chloropus</i> (Moorhen / lar Ddwr)	SJ0173 (Approximate)	27 records, between 03/02/2015 and 24/03/2020	Simon Hughes; Mr S Hughes	3; 4; 5; 2; 1		Cefn Meiriadog, NE	BirdTrack; Bird Track; Bird Track. Activity: ON	D1297/025/01 , D1297/027/01 , D1297/039/01 , D1297/040/01	BDir2.2, Bonn2, RL-VU, UKBA	PC

Species Name	Grid Reference	Date	Recorder(s)	Abundance	Record/Sample Type	Site Name	Notes	Dataset ID	Lists	V
<i>Gallinula chloropus</i> (Moorhen / lar Ddwr)	SJ0174 (Approximate)	26 records, between 26/04/2010 and 06/06/2021	Simon Hughes; Mr Bill Myerscough; Mr S Hughes; Bill R Myerscough	1; 3; 2; 4		St Asaph, Business Park; SJ0174 St Asaph, Business Park; St Asaph Business Park	Breeding details: Permanent territory (T); 2 breeding pairs - pair with 7 recently hatched young on one pond (by 3/7, 5 well grown young, had survived) and a single bird with 4 recently hatched young on another. Breeding details: Nest with young (NY); Breeding details: Pair in suitable habitat (P); Birdtrack: Activity: NE; Birdtrack;; BirdTrack; Birdtrack. 2 pairs with small young - one pair with 2 and the other pair young were heard - across the business park. One near Glyndwr University bui...	D1297/025/01 , D1297/047/01 , D1297/040/01 , D1297/027/01	BDir2.2, Bonn2, RL-VU, UKBA	PC, UA
<i>Gallinula chloropus</i> (Moorhen / lar Ddwr)	SJ0214373533 (Supplied by Original Recorder)	16/04/2020	Sophie Johnson; Mandy Cartwright	1 Adult (Sex Unknown)	Not Applicable	St Asaph Business Park - Bodelwyddan Substation: Pond BB8		D1320/014/01	BDir2.2, Bonn2, RL-VU, UKBA	PC
<i>Haematopus ostralegus</i> (Oystercatcher / Pioden Fôr)	SJ0374	15/05/2008	Roger Bagguley	1	Reported to recorder	St Asaph	Survey: Observer data	D0062/008/01	BDir2.2, LBAP-C, LBAP-G, UKBA, WBA	NA
<i>Hippuris vulgaris</i> (Mare's-tail / Rhawn y Gaseg)	SJ012744	10/08/1978	Jean A Green			St Asaph	pond margin near St Asaph	D0101/001/01	LI-48[LS], LI-49[LR], LI-50[LR], LI-52[LS], LI-VP-50[LR], LI-VP-51[LS], WRL-VP[NT]	PC
<i>Hirundo rustica</i> (Swallow / Gwennol)	SJ012742 (Estimated Centroid of Site)	29/05/2015	Joe Phillips			Glascoed Nature Reserve	Flying over site	D1531/002/01	Bern2, LBAP-A, LBAP-C, LBAP-G, WBA	PC

Species Name	Grid Reference	Date	Recorder(s)	Abundance	Record/Sample Type	Site Name	Notes	Dataset ID	Lists	V
<i>Hirundo rustica</i> (Swallow / Gwennol)	SJ013740 (Approximate)	7 records, between 11/07/2014 and 05/05/2021	Graham Davies; Paul Furnborough; Tony Curty; Kate Wilson; Nigel Douglas; Paul Furnborough	4 Full-Grown; Present; 25; 5; 3; 2 Full-Grown	Live Sighting	Glascoed	Seen by Tony, high confidence.	D1531/001/01	Bern2, LBAP-A, LBAP-C, LBAP-G, WBA	PC, UA
<i>Hirundo rustica</i> (Swallow / Gwennol)	SJ0174 (Approximate)	28 records, between 19/04/2010 and 06/06/2021	Dr A Goater; Simon Hughes; Mr S Hughes; Bill R Myerscough; Mr Bill Myerscough; Mr Joseph Williams	1; 6; 3; 30+; 4; 20; 8; c5; 2; c15	Reported to recorder	Capital Court, Saint Asaph; St Asaph, Business Park; St Asaph Business Park; SJ0174 St Asaph, Business Park; Llys Edmund Prys, Saint Asaph LL17 0JA, UK	Survey: Observer data; Birdtrack;; BirdTrack. Activity: H; Birdtrack. Double figure pairs nesting (as are House Martins) in 200yd "tunnel" at Glyndwyr University building at St Asaph Business Park. Birds of both species were collecting mud nearby on 7/6. Activity: NY; BirdTrack. Activity: FL; BirdTrack; Breeding details: Permanent territory (T); Breeding details: Nesting habitat (H); Probable breeding; Possible breeding; Breeding status: N; Breeding status: H	D1297/021/01 , D0062/008/01 , D1297/047/01 , D1297/025/01 , D1297/040/01 , D1297/027/01	Bern2, LBAP-A, LBAP-C, LBAP-G, WBA	PC, NA, UA
<i>Hirundo rustica</i> (Swallow / Gwennol)	SJ0175 (Estimated (From Recorder's Map))	3 records, between 12/05/2009 and 01/04/2016	Anon - Black and Veatch; Simon Hughes	1		St Asaph Business Park; Bodelwyddan, far E	BirdTrack	D1833/001/01 , D1297/025/01	Bern2, LBAP-A, LBAP-C, LBAP-G, WBA	PC
<i>Hirundo rustica</i> (Swallow / Gwennol)	SJ0273 (Estimated (From Recorder's Map))	2 records, between 02/06/2009 and 03/05/2018	Anon - Black and Veatch; Simon Hughes	3		Gwynt-Y-Mor Substation; St Asaph, SW		D1833/001/01 , D1297/025/01	Bern2, LBAP-A, LBAP-C, LBAP-G, WBA	PC
<i>Hirundo rustica</i> (Swallow / Gwennol)	SJ0274 (Estimated (From Recorder's Map); Approximate)	3 records, between 12/05/2009 and 26/05/2021	Anon - Black and Veatch; Mr S Hughes	6		St Asaph Business Park; St Asaph W		D1833/001/01 , D1297/047/01	Bern2, LBAP-A, LBAP-C, LBAP-G, WBA	PC, UA

Species Name	Grid Reference	Date	Recorder(s)	Abundance	Record/Sample Type	Site Name	Notes	Dataset ID	Lists	V
<i>Hirundo rustica</i> (Swallow / Gwennol)	SJ0173	3 records, between 27/04/2016 and 01/05/2018	Simon Hughes; Ian Roberts	3; 1		Cefn Meiriadog, NE	BirdTrack. Activity: H; BirdTrack. Activity: X	D1297/025/01	Bern2, LBAP-A, LBAP-C, LBAP-G, WBA	PC
<i>Hirundo rustica</i> (Swallow / Gwennol)	SJ0373	25/04/2014	Alex Humphreys- Jones	5		St Asaph, S	BirdTrack	D1297/025/01	Bern2, LBAP-A, LBAP-C, LBAP-G, WBA	PC
<i>Hirundo rustica</i> (Swallow / Gwennol)	SJ0374	12 records, between 14/04/2005 and 28/06/2016	Jack Davies; Alex Humphreys- Jones; Roger Bagguley; David Richardson	1; 4; 6; 10; 15; 20; 50; 6+	Reported to recorder	St Asaph	BirdTrack; Survey: Observer data	D1297/025/01 , D0062/008/01	Bern2, LBAP-A, LBAP-C, LBAP-G, WBA	PC, NA
<i>Hirundo rustica</i> (Swallow / Gwennol)	SJ02187455 <i>(Selected from Interactive Map)</i>	September 2021	Joel Walley	20 Full-Grown		Denbighshire Tree Nursery	A peak count of at least 20 birds feeding/drinking from the newly constructed SuDS ponds and rain garden. Likely on return migration at the end of breeding season.	D1117/001/01	Bern2, LBAP-A, LBAP-C, LBAP-G, WBA	UA
<i>Hirundo rustica</i> (Swallow / Gwennol)	SJ0375	2 records, between 11/06/2016 and 17/04/2018	David Richardson	3; 5	Reported to recorder	Rhydyddauddwr Farm, St Asaph, N	Survey: Observer data	D0062/008/01	Bern2, LBAP-A, LBAP-C, LBAP-G, WBA	NA
<i>Larus canus</i> (Common Gull / Gwylan y Gweunydd)	SJ013740 <i>(Approximate)</i>	2 records, between 14/01/2016 and 09/05/2017	Kate Wilson; Karl Martin	1 Full-Grown; Present Full- Grown		Glascoed		D1531/001/01	BDir2.2, UKBA, WBR	PC
<i>Larus canus</i> (Common Gull / Gwylan y Gweunydd)	SJ0173	9 records, between 10/02/2015 and 20/03/2018	Simon Hughes	2; 4; 9; 30; 14		Cefn Meiriadog, NE	BirdTrack; Bird Track	D1297/025/01	BDir2.2, UKBA, WBR	PC
<i>Larus canus</i> (Common Gull / Gwylan y Gweunydd)	SJ0174 <i>(Approximate)</i>	15 records, between 16/11/2010 and 03/11/2021	Simon Hughes; Mr S Hughes	2; 3; 12; 30; 35; 15; 75; 8; 9; 6		St Asaph, Business Park; St Asaph Business Park	Birdtrack;; BirdTrack	D1297/025/01 , D1297/047/01 , D1297/027/01	BDir2.2, UKBA, WBR	PC, UA

Species Name	Grid Reference	Date	Recorder(s)	Abundance	Record/Sample Type	Site Name	Notes	Dataset ID	Lists	V
<i>Larus canus</i> (Common Gull / Gwylan y Gweunydd)	SJ0273	7 records, between 16/02/2016 and 26/03/2018	Simon Hughes	12; 4; 6; 8; 14; 20		St Asaph, SW	BirdTrack	D1297/025/01	BDir2.2, UKBA, WBR	PC
<i>Larus canus</i> (Common Gull / Gwylan y Gweunydd)	SJ0274	6 records, between 04/02/2016 and 22/03/2018	Simon Hughes	60; 2; 3; 6; 8		St Asaph, W	BirdTrack	D1297/025/01	BDir2.2, UKBA, WBR	PC
<i>Larus canus</i> (Common Gull / Gwylan y Gweunydd)	SJ0374	2 records, between 01/01/2018 and 14/02/2018	Simon Hughes; Mark Nightingale	17		St Asaph		D1297/025/01	BDir2.2, UKBA, WBR	PC
<i>Larus canus</i> (Common Gull / Gwylan y Gweunydd)	SJ0375	13/02/2018	Simon Hughes	250		Rhydyddauddwr Farm, St Asaph, N		D1297/025/01	BDir2.2, UKBA, WBR	PC
<i>Larus canus</i> (Common Gull / Gwylan y Gweunydd)	SJ0175	2 records, between 16/02/2016 and 05/03/2018	Simon Hughes	15; 12		Bodelwyddan, far E	BirdTrack	D1297/025/01	BDir2.2, UKBA, WBR	PC
<i>Larus fuscus</i> (Lesser Black- backed Gull / Gwylan Gefnddu Leiaf)	SJ013740 (Approximate)	2 records, between 09/05/2017 and 11/05/2017	Paul Furnborough; Tony Curty; Kate Wilson	Present; 12 Full- Grown		Glascoed	Seen by Tony, high confidence.	D1531/001/01	BDir2.2, LBAP-C, LBAP-G, LBAP-S, RL-DD, UKBA, WBA	PC
<i>Larus fuscus</i> (Lesser Black- backed Gull / Gwylan Gefnddu Leiaf)	SJ0175 (Approximate)	2 records, between 16/03/2017 and 06/03/2021	Simon Hughes; Mr S Hughes	2; 1		Bodelwyddan, far E	BirdTrack	D1297/025/01 , D1297/047/01	BDir2.2, LBAP-C, LBAP-G, LBAP-S, RL-DD, UKBA, WBA	PC, UA

Species Name	Grid Reference	Date	Recorder(s)	Abundance	Record/Sample Type	Site Name	Notes	Dataset ID	Lists	V
<i>Larus fuscus</i> (Lesser Black-backed Gull / Gwylan Gefnddu Leiaf)	SJ0173 (Approximate)	11 records, between 12/03/2015 and 24/03/2020	Simon Hughes; Mr S Hughes	4; 1; 3; 2; 10		Cefn Meiriadog, NE	Bird Track; BirdTrack	D1297/025/01 , D1297/027/01 , D1297/039/01 , D1297/040/01	BDir2.2, LBAP-C, LBAP-G, LBAP-S, RL-DD, UKBA, WBA	PC
<i>Larus fuscus</i> (Lesser Black-backed Gull / Gwylan Gefnddu Leiaf)	SJ0374 (Approximate)	2 records, between 01/01/2018 and 23/03/2021	Mr S Hughes; Mark Nightingale	3		St Asaph		D1297/047/01 , D1297/025/01	BDir2.2, LBAP-C, LBAP-G, LBAP-S, RL-DD, UKBA, WBA	UA, PC
<i>Larus fuscus</i> (Lesser Black-backed Gull / Gwylan Gefnddu Leiaf)	SJ0174 (Approximate)	20 records, between 02/11/2010 and 04/03/2021	Mr S Hughes; Simon Hughes	2; 1; 3; 4		St Asaph Business Park; St Asaph, Business Park	Birdtrack;; BirdTrack	D1297/047/01 , D1297/027/01 , D1297/040/01 , D1297/025/01	BDir2.2, LBAP-C, LBAP-G, LBAP-S, RL-DD, UKBA, WBA	UA, PC
<i>Larus fuscus</i> (Lesser Black-backed Gull / Gwylan Gefnddu Leiaf)	SJ0274 (Approximate)	3 records, between 06/04/2017 and 23/03/2021	Mr S Hughes; Simon Hughes	2; 3		St Asaph W; St Asaph, W	BirdTrack	D1297/047/01 , D1297/025/01	BDir2.2, LBAP-C, LBAP-G, LBAP-S, RL-DD, UKBA, WBA	UA, PC
<i>Larus fuscus</i> (Lesser Black-backed Gull / Gwylan Gefnddu Leiaf)	SJ0375	23/03/2015	Simon Hughes	1		Rhydyddauddwr Farm, St Asaph, N	BirdTrack	D1297/025/01	BDir2.2, LBAP-C, LBAP-G, LBAP-S, RL-DD, UKBA, WBA	PC
<i>Larus fuscus</i> (Lesser Black-backed Gull / Gwylan Gefnddu Leiaf)	SJ0373	01/01/2017	SA Burke			St Asaph, S	BirdTrack	D1297/025/01	BDir2.2, LBAP-C, LBAP-G, LBAP-S, RL-DD, UKBA, WBA	PC

Species Name	Grid Reference	Date	Recorder(s)	Abundance	Record/Sample Type	Site Name	Notes	Dataset ID	Lists	V
<i>Larus fuscus</i> (Lesser Black-backed Gull / Gwylan Gefnddu Leiaf)	SJ0273	3 records, between 06/04/2017 and 03/05/2018	Simon Hughes	2; 1; 5		St Asaph, SW	BirdTrack	D1297/025/01	BDir2.2, LBAP-C, LBAP-G, LBAP-S, RL-DD, UKBA, WBA	PC
<i>Larus fuscus graellsii</i> (British Lesser Black-Backed Gull)	SJ013740 (Approximate)	14/01/2016	Karl Martin	Present Full-Grown		Glascoed		D1531/001/01	BDir2.2, RL-DD, UKBA	PC
<i>Larus marinus</i> (Great Black-backed Gull / Gwylan Gefnddu Fwyaf)	SJ0374	08/04/2009	Roger Bagguley	1	Reported to recorder	St Asaph	Survey: Observer data	D0062/008/01	BDir2.2, RL-EN, UKBA, WBR	NA
<i>Larus marinus</i> (Great Black-backed Gull / Gwylan Gefnddu Fwyaf)	SJ0174	28/01/2015	Simon Hughes	2		St Asaph, Business Park	BirdTrack	D1297/025/01	BDir2.2, RL-EN, UKBA, WBR	PC
<i>Mergus serrator</i> (Red-breasted Merganser / Hwyaden Frongoch)	SJ0375	2 records, both on 02/06/2014	David Richardson	1 Female; 4 Juvenile	Reported to recorder	Rhydyddauddwr Farm, St Asaph, N	Survey: Observer data	D0062/008/01	BDir2.2, Bonn2, LBAP-C, RL-VU, UKBA, WBA	NA
<i>Motacilla cinerea</i> (Grey Wagtail / Siglen Iwyd)	SJ035740	05/03/2015	Mr A Humphreys-Jones	1		Mobile-SJ0374		D1297/020/01	Bern2, LBAP-C, LBAP-T, RL-NT, UKBA	PC
<i>Motacilla cinerea</i> (Grey Wagtail / Siglen Iwyd)	SJ013740 (Approximate)	09/05/2017	Graham Davies	1 Full-Grown		Glascoed		D1531/001/01	Bern2, LBAP-C, LBAP-T, RL-NT, UKBA	PC

Species Name	Grid Reference	Date	Recorder(s)	Abundance	Record/Sample Type	Site Name	Notes	Dataset ID	Lists	V
<i>Motacilla cinerea</i> (Grey Wagtail / Siglen Iwyd)	SJ0374 (Approximate)	24 records, between 14/04/2005 and 06/04/2021	Mr M T Breaks; Roger Bagguley; David Richardson; Jack Davies; Alex Humphreys- Jones; Trevor G Payne; RL Edwards; Rob Swift; Kenny D Hall; Mark Nightingale; Mr S Hughes; Mr R Edwards; Stuart Smith; R...	1; 2; 4	Reported to recorder	Saint Asaph;St Asaph;River Elwy at St Asaph	Survey: Observer data; BirdTrack; BirdTrack. Activity: FL; Birdtrack. pair. Activity: NY	D1297/021/01 , D0062/008/01 , D1297/025/01 , D1297/047/01 , D1297/040/01 , D0346/001/01	Bern2, LBAP-C, LBAP-T, RL-NT, UKBA	PC, NA, UA
<i>Motacilla cinerea</i> (Grey Wagtail / Siglen Iwyd)	SJ035742	17/05/2016	Mr A Humphreys- Jones	2		River Elwy, St. Asaph	Pair. Breeding status - Nest with young	D1297/021/01	Bern2, LBAP-C, LBAP-T, RL-NT, UKBA	PC
<i>Motacilla cinerea</i> (Grey Wagtail / Siglen Iwyd)	SJ0375	10 records, between 10/08/2014 and 05/01/2017	David Richardson	1; 2; 4	Reported to recorder	Rhydyddauddwr Farm, St Asaph, N	Survey: Observer data	D0062/008/01	Bern2, LBAP-C, LBAP-T, RL-NT, UKBA	NA
<i>Motacilla cinerea</i> (Grey Wagtail / Siglen Iwyd)	SJ0173	24/02/2016	Simon Hughes	1		Cefn Meiriadog, NE	BirdTrack	D1297/025/01	Bern2, LBAP-C, LBAP-T, RL-NT, UKBA	PC
<i>Motacilla cinerea</i> (Grey Wagtail / Siglen Iwyd)	SJ0275	13/03/2020	Recorder name withheld (obsr1196964)	1		Nant-Y-Faenol Road, Wales		D0346/001/01	Bern2, LBAP-C, LBAP-T, RL-NT, UKBA	UA
<i>Motacilla cinerea</i> (Grey Wagtail / Siglen Iwyd)	SJ02207453 (Selected from Interactive Map)	29/03/2022	Joel Walley	2 Adult	Live Sighting	Denbighshire Tree Nursery	two birds heard, then seen foraging around the margins of the SuDS ponds.	D1117/001/01	Bern2, LBAP-C, LBAP-T, RL-NT, UKBA	UA
<i>Motacilla cinerea</i> (Grey Wagtail / Siglen Iwyd)	SJ0174 (Approximate)	2 records, between 11/03/2019 and 12/03/2020	Mr S Hughes; Mr Peter Chambers	1		St Asaph Business Park;Optic Centre, Llanelwy		D1297/040/01 , D1297/027/01	Bern2, LBAP-C, LBAP-T, RL-NT, UKBA	PC
<i>Motacilla cinerea</i> (Grey Wagtail / Siglen Iwyd)	SJ0373	5 records, between 25/04/2014 and 01/01/2017	Alex Humphreys- Jones; Graham Jones; N Duggan; SA Burke	1; 2		St Asaph, S	BirdTrack	D1297/025/01	Bern2, LBAP-C, LBAP-T, RL-NT, UKBA	PC

Species Name	Grid Reference	Date	Recorder(s)	Abundance	Record/Sample Type	Site Name	Notes	Dataset ID	Lists	V
<i>Oenanthe oenanthe</i> (Wheatear / Tinwen y Garn)	SJ0274	25/04/2013	Simon Hughes	9		St Asaph, W	BirdTrack	D1297/025/01	Bern2, LBAP-C, UKBA, WBA	PC
<i>Periparus ater</i> (Coal Tit / Titw Penddu)	SJ0173 (Estimated (From Recorder's Map); Approximate)	9 records, between 09/04/2009 and 24/03/2020	Anon - Black and Veatch; Mr S Hughes; Simon Hughes	1; 2		Gwynt-Y-Mor Substation; Cefn Meiriadog, NE	BirdTrack; Bird Track	D1833/001/01 , D1297/039/01 , D1297/040/01 , D1297/025/01	Bern2, LBAP-C, WBA	PC
<i>Periparus ater</i> (Coal Tit / Titw Penddu)	SJ0374	2 records, between 24/01/2009 and 20/12/2016	Anon; Alex Humphreys-Jones	1		St Asaph	Occurrence ID: NBN-GA000656-BGBW2009-16432001-106165461; BirdTrack	D1852/002/01 , D1297/025/01	Bern2, LBAP-C, WBA	PC
<i>Periparus ater</i> (Coal Tit / Titw Penddu)	SJ0275	24/01/2009 to 25/01/2009	Anon				Occurrence ID: NBN-GA000656-BGBW2009-16431738-106165481	D1852/002/01	Bern2, LBAP-C, WBA	PC
<i>Periparus ater</i> (Coal Tit / Titw Penddu)	SJ0373	2 records, between 24/01/2009 and 01/01/2017	Anon; SA Burke			St Asaph, S	Occurrence ID: NBN-GA000656-BGBW2009-16432024-106165075; BirdTrack	D1852/002/01 , D1297/025/01	Bern2, LBAP-C, WBA	PC
<i>Periparus ater</i> (Coal Tit / Titw Penddu)	SJ0375	29/10/2014	Findlay Wilde	8		Rhydyddauddwr Farm, St Asaph, N	BirdTrack	D1297/025/01	Bern2, LBAP-C, WBA	PC
<i>Periparus ater</i> (Coal Tit / Titw Penddu)	SJ0174 (Approximate)	16 records, between 24/11/2010 and 09/03/2021	Mr S Hughes; Simon Hughes; Bill R Myerscough; Mr Bill Myerscough	2; 1; 7		St Asaph Business Park; St Asaph, Business Park; SJ0174 St Asaph, Business Park	Birdtrack;; BirdTrack; BirdTrack. Activity: H; Breeding status: H; Possible breeding	D1297/047/01 , D1297/025/01 , D1297/027/01	Bern2, LBAP-C, WBA	UA, PC
<i>Phalacrocorax carbo</i> (Cormorant / Mulfran)	SJ0374	2 records, between 14/04/2005 and 14/02/2018	Roger Bagguley; Simon Hughes	1	Reported to recorder	St Asaph	Survey: Observer data	D0062/008/01 , D1297/025/01	LBAP-C, LBAP-G, RL-NT, WBA	NA, PC

Species Name	Grid Reference	Date	Recorder(s)	Abundance	Record/Sample Type	Site Name	Notes	Dataset ID	Lists	V
<i>Phalacrocorax carbo</i> (Cormorant / Mulfran)	SJ0175	01/03/2016	Simon Hughes	1		Bodelwyddan, far E	BirdTrack	D1297/025/01	LBAP-C, LBAP-G, RL-NT, WBA	PC
<i>Phalacrocorax carbo</i> (Cormorant / Mulfran)	SJ0173	10 records, between 17/03/2015 and 20/03/2018	Simon Hughes	1; 2		Cefn Meiriadog, NE	Bird Track; BirdTrack	D1297/025/01	LBAP-C, LBAP-G, RL-NT, WBA	PC
<i>Phalacrocorax carbo</i> (Cormorant / Mulfran)	SJ0375	3 records, between 02/06/2014 and 20/01/2016	Findlay Wilde; Simon Hughes; David Richardson	1; 5; 3	Reported to recorder	Rhydyddauddwr Farm, St Asaph, N	BirdTrack; Survey: Observer data	D1297/025/01 , D0062/008/01	LBAP-C, LBAP-G, RL-NT, WBA	PC, NA
<i>Phalacrocorax carbo</i> (Cormorant / Mulfran)	SJ0174 (Approximate)	11 records, between 21/02/2011 and 26/03/2020	Mr S Hughes; Simon Hughes	1; 2		St Asaph Business Park; St Asaph, Business Park	BirdTrack; Birdtrack. flew north	D1297/040/01 , D1297/025/01 , D1297/027/01	LBAP-C, LBAP-G, RL-NT, WBA	PC
<i>Phalacrocorax carbo</i> (Cormorant / Mulfran)	SJ0275	2 records, between 01/02/2016 and 02/02/2016	Simon Hughes	1; 2		St Asaph, NW	BirdTrack	D1297/025/01	LBAP-C, LBAP-G, RL-NT, WBA	PC
<i>Phalacrocorax carbo</i> (Cormorant / Mulfran)	SJ0274	31/03/2016	Simon Hughes	1		St Asaph, W	BirdTrack	D1297/025/01	LBAP-C, LBAP-G, RL-NT, WBA	PC
<i>Phoenicurus phoenicurus</i> (Redstart / Tingoch)	SJ0174 (Approximate)	5 records, between 15/06/2015 and 06/06/2021	Mr Bill Myerscough; Bill R Myerscough	1; 2		SJ0174 St Asaph, Business Park; St Asaph, Business Park	Breeding details: Nesting habitat (H); Female; Birdtrack. Pair with at least 2 fledged young at Glascoed Nature Reserve. Male seen carrying food too. Activity: FL; Possible breeding; Breeding status: S	D1297/047/01 , D1297/025/01 , D1297/027/01	Bern2, LBAP-C, LBAP-G, LBAP-S, UKBA, WBA	UA, PC

Species Name	Grid Reference	Date	Recorder(s)	Abundance	Record/Sample Type	Site Name	Notes	Dataset ID	Lists	V
<i>Phoenicurus phoenicurus</i> (Redstart / Tingoch)	SJ0374	06/06/2009	Roger Bagguley	2	Reported to recorder	St Asaph	Survey: Observer data	D0062/008/01	Bern2, LBAP-C, LBAP-G, LBAP-S, UKBA, WBA	NA
<i>Phylloscopus trochilus</i> (Willow Warbler / Telor yr Helyg)	SJ013740 (Approximate)	2 records, between 11/05/2017 and 29/04/2021	Paul Furnborough; Tony Curty; Kate Wilson	Present; 1		Glascoed	Heard by Tony, high confidence.	D1531/001/01	LBAP-C, UKBA, WBR	PC
<i>Phylloscopus trochilus</i> (Willow Warbler / Telor yr Helyg)	SJ0175 (Estimated (From Recorder's Map))	12/05/2009 to 14/05/2009	Anon - Black and Veatch			St Asaph Business Park		D1833/001/01	LBAP-C, UKBA, WBR	PC
<i>Phylloscopus trochilus</i> (Willow Warbler / Telor yr Helyg)	SJ0374	3 records, between 14/04/2005 and 17/05/2017	Roger Bagguley; David Richardson	1	Reported to recorder	St Asaph	Survey: Observer data	D0062/008/01	LBAP-C, UKBA, WBR	NA
<i>Phylloscopus trochilus</i> (Willow Warbler / Telor yr Helyg)	SJ0174 (Approximate)	9 records, between 19/04/2010 and 19/04/2021	Simon Hughes; Mr Bill Myerscough; Mr S Hughes	1; 2	Reported to recorder	St Asaph, Business Park; SJ0174 St Asaph, Business Park; St Asaph Business Park	Survey: Observer data; Breeding details: Singing male (S); Possible breeding; Breeding status: S; Birdtrack.. Activity: S; BirdTrack	D0062/008/01 , D1297/047/01 , D1297/040/01 , D1297/027/01 , D1297/025/01	LBAP-C, UKBA, WBR	NA, UA, PC
<i>Phylloscopus trochilus</i> (Willow Warbler / Telor yr Helyg)	SJ0173	3 records, between 29/04/2015 and 09/04/2019	Simon Hughes; Ian Roberts; Mr S Hughes	1		Cefn Meiriadog, NE	Bird Track; BirdTrack. Activity: S	D1297/025/01 , D1297/027/01	LBAP-C, UKBA, WBR	PC
<i>Phylloscopus trochilus</i> (Willow Warbler / Telor yr Helyg)	SJ0375	12/06/2018	David Richardson	1	Reported to recorder	Rhydyddauddwr Farm, St Asaph, N	Survey: Observer data	D0062/008/01	LBAP-C, UKBA, WBR	NA

Species Name	Grid Reference	Date	Recorder(s)	Abundance	Record/Sample Type	Site Name	Notes	Dataset ID	Lists	V
<i>Phylloscopus trochilus</i> (Willow Warbler / Telor yr Helyg)	SJ0275	11/04/2015	Neville Wright	1		St Asaph, NW	BirdTrack. Activity: S	D1297/025/01	LBAP-C, UKBA, WBR	PC
<i>Phylloscopus trochilus</i> (Willow Warbler / Telor yr Helyg)	SJ0274	2 records, between 07/04/2011 and 25/04/2013	Simon Hughes	1		St Asaph, W	BirdTrack	D1297/025/01	LBAP-C, UKBA, WBR	PC
<i>Physcia tenella</i>	SJ0374	June 1972	Richard Bailey			St. Asaph		D1577/001/02	WRL-LI[DD]	NA
<i>Picus viridis</i> (Green Woodpecker / Cnocell Werdd)	SJ0375	08/07/2016	David Richardson	1	Reported to recorder	Rhydyddauddwr Farm, St Asaph, N	Survey: Observer data	D0062/008/01	Bern2, LBAP-C, LBAP-D, LBAP-F, LBAP-G, LBAP-S, WBA	NA
<i>Picus viridis</i> (Green Woodpecker / Cnocell Werdd)	SJ0275	13/03/2020	Recorder name withheld (obsr1196964)	3		Nant-Y-Faenol Road, Wales		D0346/001/01	Bern2, LBAP-C, LBAP-D, LBAP-F, LBAP-G, LBAP-S, WBA	PC
<i>Picus viridis</i> (Green Woodpecker / Cnocell Werdd)	SJ0173 (Approximate)	2 records, both on 24/03/2020	Mr S Hughes	1		Cefn Meiriadog, NE		D1297/039/01 , D1297/040/01	Bern2, LBAP-C, LBAP-D, LBAP-F, LBAP-G, LBAP-S, WBA	PC
<i>Pinus sylvestris</i> (Scots Pine / Pinwydden yr Alban)	SJ0173	02/08/2016	Stead, M.O.			Groesffordd Marli East		D1169/004/02	RDB-NS	NA
<i>Pinus sylvestris</i> (Scots Pine / Pinwydden yr Alban)	SJ01717436	23/08/2016	Tim Yardley			St Asaph Business Park, 'Move on Accommodation'	Phase one (extended) survey: Trees and scrub (in addition to those listed under hedgerows).	D1428/045/01	RDB-NS	PC

Species Name	Grid Reference	Date	Recorder(s)	Abundance	Record/Sample Type	Site Name	Notes	Dataset ID	Lists	V
<i>Pinus sylvestris</i> (Scots Pine / Pinwydden yr Alban)	SJ017748 (Estimated (From Recorder's Map))	15/07/2003	Anon			A55		D0026/142/01	RDB-NS	PC
<i>Pinus sylvestris</i> (Scots Pine / Pinwydden yr Alban)	SJ02157474 (Estimated (From Recorder's Map))	25/10/2002	Anon			A55, target note 4		D0026/142/01	RDB-NS	PC
<i>Regulus regulus</i> (Goldcrest / Dryw Eurben)	SJ0173 (Estimated (From Recorder's Map))	4 records, between 09/04/2009 and 10/01/2018	Anon - Black and Veatch; Simon Hughes	1		Gwynt-Y-Mor Substation; Cefn Meiriadog, NE	BirdTrack; Bird Track	D1833/001/01 , D1297/025/01	Bern2, LBAP-C, WBA	PC
<i>Regulus regulus</i> (Goldcrest / Dryw Eurben)	SJ0374	8 records, between 06/05/2014 and 01/01/2018	David Richardson; Alex Humphreys-Jones; Jack Davies; RL Edwards; Mark P Burgess; Mark Nightingale	1; 5	Reported to recorder	St Asaph	Survey: Observer data; BirdTrack	D0062/008/01 , D1297/025/01	Bern2, LBAP-C, WBA	NA, PC
<i>Regulus regulus</i> (Goldcrest / Dryw Eurben)	SJ0375	4 records, between 29/10/2014 and 14/09/2016	David Richardson; Findlay Wilde	1; 13	Reported to recorder	Rhydyddauddwr Farm, St Asaph, N	Survey: Observer data; BirdTrack	D0062/008/01 , D1297/025/01	Bern2, LBAP-C, WBA	NA, PC
<i>Regulus regulus</i> (Goldcrest / Dryw Eurben)	SJ0174 (Approximate)	20 records, between 11/05/2010 and 04/03/2021	Simon Hughes; Mr S Hughes	1; 1 Male; 2		St Asaph, Business Park; St Asaph Business Park	Birdtrack.: Activity: S; Birdtrack.:; BirdTrack; BirdTrack. Activity: S; BirdTrack. Activity: N	D1297/025/01 , D1297/047/01 , D1297/040/01 , D1297/027/01	Bern2, LBAP-C, WBA	PC, UA
<i>Regulus regulus</i> (Goldcrest / Dryw Eurben)	SJ0275	2 records, between 11/04/2015 and 13/03/2020	Neville Wright; Recorder name withheld (obsr1196964)	1		St Asaph, NW; Nant-Y-Faenol Road, Wales	BirdTrack	D1297/025/01 , D0346/001/01	Bern2, LBAP-C, WBA	PC, UA
<i>Regulus regulus</i> (Goldcrest / Dryw Eurben)	SJ0373	3 records, between 22/12/2016 and 01/01/2017	Graham Jones; Malcolm Fairley; SA Burke	1		St Asaph, S	BirdTrack	D1297/025/01	Bern2, LBAP-C, WBA	PC
<i>Regulus regulus</i> (Goldcrest / Dryw Eurben)	SJ0274	2 records, between 01/02/2017 and 04/01/2018	Simon Hughes	1		St Asaph, W	BirdTrack	D1297/025/01	Bern2, LBAP-C, WBA	PC

Species Name	Grid Reference	Date	Recorder(s)	Abundance	Record/Sample Type	Site Name	Notes	Dataset ID	Lists	V
<i>Regulus regulus</i> (Goldcrest / Dryw Eurben)	SJ013740 (Approximate)	2 records, both on 09/11/2020	Kate Wilson	3; 3 Full-Grown		Glascoed		D1531/001/01	Bern2, LBAP-C, WBA	UA
<i>Riparia riparia</i> (Sand Martin / Gwennol y Glennydd)	SJ035742	17/05/2016	Mr A Humphreys- Jones	1		River Elwy, St. Asaph		D1297/021/01	Bern2, LBAP-C, LBAP-D, LBAP-F, LBAP-G, WBA	PC
<i>Riparia riparia</i> (Sand Martin / Gwennol y Glennydd)	SJ0374	7 records, between 06/06/2009 and 23/05/2017	Roger Bagguley; Alex Humphreys- Jones; Jack Davies; David Richardson	1; 3; 10+; 15+; 2	Reported to recorder	St Asaph	Survey: Observer data; BirdTrack; BirdTrack. Activty: N	D0062/008/01 , D1297/025/01	Bern2, LBAP-C, LBAP-D, LBAP-F, LBAP-G, WBA	NA, PC
<i>Riparia riparia</i> (Sand Martin / Gwennol y Glennydd)	SJ0174 (Approximate)	2 records, between 29/03/2011 and 31/03/2021	Simon Hughes; Mr S Hughes	1	Reported to recorder	St Asaph, Business Park;St Asaph Business Park	Survey: Observer data	D0062/008/01 , D1297/047/01	Bern2, LBAP-C, LBAP-D, LBAP-F, LBAP-G, WBA	NA, UA
<i>Riparia riparia</i> (Sand Martin / Gwennol y Glennydd)	SJ0373	25/04/2014	Alex Humphreys- Jones	3		St Asaph, S	BirdTrack	D1297/025/01	Bern2, LBAP-C, LBAP-D, LBAP-F, LBAP-G, WBA	PC
<i>Riparia riparia</i> (Sand Martin / Gwennol y Glennydd)	SJ0375	2 records, between 02/06/2014 and 08/07/2016	David Richardson	2	Reported to recorder	Rhydyddauddwr Farm, St Asaph, N	Survey: Observer data	D0062/008/01	Bern2, LBAP-C, LBAP-D, LBAP-F, LBAP-G, WBA	NA
<i>Ruscus aculeatus</i> (Butcher's-broom / Celynnen Fair)	SJ0374 (Estimated (Centroid of Site))	1926	Barbara Allen			St Asaph		D0101/001/01	HDir5, WRL- VP[VU]	PC
<i>Sagittaria</i> <i>sagittifolia</i> (Arrowhead / Saethlys)	SJ01687388 (Estimated (From Recorder's Map))	19/08/1999 to 20/08/1999	Anon			St Asaph Business Park; Pond 5		D0026/141/01	LI-VP-50[LR], LI- VP-51[LS], WRL- VP[VU]	PC

Species Name	Grid Reference	Date	Recorder(s)	Abundance	Record/Sample Type	Site Name	Notes	Dataset ID	Lists	V
<i>Saxicola rubetra</i> (Whinchat / Crec yr Eithin)	SJ0274	18/04/2013	Simon Hughes	1		St Asaph, W	BirdTrack	D1297/025/01	Bern2, LBAP-C, LBAP-D, LBAP-F, LBAP-G, RL-NT, UKBR	PC
<i>Scolopax rusticola</i> (Woodcock / Cyffylog)	SJ024756 (Estimated Centroid of Site)	~ 2005	BASC Recorder (15539856-2)				Shoot Size Range: 0-3km	D0132/001/02	BDir2.1, Bonn2, LBAP-C, LBAP-D, LBAP-F, LBAP-G, RL-VU, UKBR, WBA	PC
<i>Scolopax rusticola</i> (Woodcock / Cyffylog)	SJ0174 (Approximate)	5 records, between 24/12/2010 and 01/12/2021	Mr S Hughes; Simon Hughes	1		St Asaph Business Park; St Asaph, Business Park	Birdtrack:	D1297/047/01 , D1297/025/01 , D1297/040/01 , D1297/027/01	BDir2.1, Bonn2, LBAP-C, LBAP-D, LBAP-F, LBAP-G, RL-VU, UKBR, WBA	PC
<i>Scolopax rusticola</i> (Woodcock / Cyffylog)	SJ0220374518 (Selected from Interactive Map)	28/01/2021	Joel Walley	1 Full-Grown	Live Sighting	Greengates Farm	Flushed from wooded edge of stream, whilst doing a site visit. 100% certain on ID.	D1117/001/01	BDir2.1, Bonn2, LBAP-C, LBAP-D, LBAP-F, LBAP-G, RL-VU, UKBR, WBA	PC
<i>Sinapis arvensis</i> (Charlock / Mwstard Gwyllt)	SJ0274 (Estimated (From Recorder's Map))	16/07/2015	Emily Meilleur; Graeame Kay; Jennifer Towill; Recording Group			St Asaph	In field of oil-seed rape	D1274/001/01	GBNNSIP, WRL-VP[VU]	KC
<i>Streptopelia decaocto</i> (Collared Dove / Turtur Dorchog)	SJ0274 (Estimated (From Recorder's Map); Approximate)	10 records, between 23/06/2009 and 23/03/2021	Anon - Black and Veatch; Simon Hughes; Peter Kirk; Mr S Hughes	2; 3; 1		St Asaph Business Park; St Asaph, W; St Asaph W	BirdTrack	D1833/001/01 , D1297/025/01 , D1297/047/01	BDir2.2, GBNNSIP, RL-NT	PC, UA
<i>Streptopelia decaocto</i> (Collared Dove / Turtur Dorchog)	SJ0374 (Approximate)	18 records, between 14/04/2005 and 26/11/2021	Anon; Mr R Edwards; Mr S Hughes; Alex Humphreys-Jones; Rob Swift; Steven Davies; RL Edwards; Simon Hughes; Mark Nightingale; Stuart Smith; Recorder name withheld (obsr1221607); Roger Bagguley	1; 2; 4	Reported to recorder	St Asaph; River Elwy at St Asaph	Occurrence ID: NBN-GA000656-BGBW2009-16431792-106165602; BirdTrack; Survey: Observer data	D1852/002/01 , D1297/047/01 , D1297/025/01 , D1297/040/01 , D0346/001/01 , D0062/008/01	BDir2.2, GBNNSIP, RL-NT	PC, UA, NA

Species Name	Grid Reference	Date	Recorder(s)	Abundance	Record/Sample Type	Site Name	Notes	Dataset ID	Lists	V
<i>Streptopelia decaocto</i> (Collared Dove / Turtur Dorchog)	SJ0173 (Approximate)	14 records, between 30/03/2015 and 24/03/2020	Simon Hughes; Mr S Hughes	2; 1		Cefn Meiriadog, NE	BirdTrack; Bird Track	D1297/025/01 , D1297/039/01 , D1297/040/01	BDir2.2, GBNNSIP, RL-NT	PC
<i>Streptopelia decaocto</i> (Collared Dove / Turtur Dorchog)	SJ0174 (Approximate)	24 records, between 07/12/2010 and 06/06/2021	Simon Hughes; Mr Bill Myerscough; Mr S Hughes	1; 2; 3; 4		St Asaph, Business Park; SJ0174 St Asaph, Business Park; St Asaph Business Park	Breeding details: Singing male (S); Breeding details: Pair in suitable habitat (P); Birdtrack;; BirdTrack	D1297/025/01 , D1297/047/01 , D1297/040/01 , D1297/027/01	BDir2.2, GBNNSIP, RL-NT	PC, UA
<i>Streptopelia decaocto</i> (Collared Dove / Turtur Dorchog)	SJ0373	24/12/2016	Liam Langley			St Asaph, S	BirdTrack	D1297/025/01	BDir2.2, GBNNSIP, RL-NT	PC
<i>Streptopelia decaocto</i> (Collared Dove / Turtur Dorchog)	SJ0273	6 records, between 03/01/2017 and 03/05/2018	Simon Hughes	2		St Asaph, SW	BirdTrack	D1297/025/01	BDir2.2, GBNNSIP, RL-NT	PC
<i>Strix aluco</i> (Tawny Owl / Tylluan Frech)	SJ0124274062 (Selected from Interactive Map)	04/05/2016	Leah Williams; Paul Furnborough	1 Male; 1 Female	Torch Count	St Asaph Business Park - Glas Coed: SA002	Heard twits and twoos	D1320/014/01	Bern2, CITES-A, LBAP-C, RL-NT, UKBA	PC
<i>Strix aluco</i> (Tawny Owl / Tylluan Frech)	SJ0175 (Estimated (From Recorder's Map))	12/05/2009 to 14/05/2009	Anon - Black and Veatch			St Asaph Business Park		D1833/001/01	Bern2, CITES-A, LBAP-C, RL-NT, UKBA	PC
<i>Strix aluco</i> (Tawny Owl / Tylluan Frech)	SJ0174 (Approximate)	3 records, between 04/01/2017 and 10/12/2020	Simon Hughes; Mr S Hughes	1		St Asaph, Business Park; St Asaph Business Park	BirdTrack	D1297/025/01 , D1297/040/01 , D1297/027/01	Bern2, CITES-A, LBAP-C, RL-NT, UKBA	PC
<i>Sylvia borin</i> (Garden Warbler / Telor yr Ardd)	SJ0274 (Estimated (From Recorder's Map))	23/06/2009 to 25/06/2009	Anon - Black and Veatch			St Asaph Business Park		D1833/001/01	LBAP-C, WBA	PC

Species Name	Grid Reference	Date	Recorder(s)	Abundance	Record/Sample Type	Site Name	Notes	Dataset ID	Lists	V
<i>Sympetrum striolatum</i> (Common Darter / Gwäell Gyffredin)	SJ016737	3 records, between 11/07/2011 and 24/07/2017	S Hughes	1 Adult; 7 Adult; 2 Adult		Business park, St Asaph	Female: 1	D1762/003/01	LBAP-S, RL-DD	PC
<i>Sympetrum striolatum</i> (Common Darter / Gwäell Gyffredin)	SJ016742	18 records, between 26/09/2011 and 26/09/2018	S Hughes	1 Adult; 6 Adult; 8 Adult; 7 Adult; 4 Adult; 3 Adult; 2 Adult; 5 Adult		Business park, St Asaph	Female: 1; Male: 1; 1 male; Exuvia; 2 males. 1 female; 2 males	D1762/003/01 , D1762/004/01	LBAP-S, RL-DD	PC
<i>Sympetrum striolatum</i> (Common Darter / Gwäell Gyffredin)	SJ012740	20/08/2012	S Hughes	8 Adult		Glascoed NR, St Asaph		D1762/003/01	LBAP-S, RL-DD	PC
<i>Sympetrum striolatum</i> (Common Darter / Gwäell Gyffredin)	SJ012742 (Estimated (Centroid of Site))	5 records, between 26/08/2017 and 11/10/2022	S Hughes; Naomi Chapple-Parry; Kate Wilson; Naomi Chapple-Parry	8 Adult; 11 Adult; 4 Adult; 10; 1		Glascoed NR, St Asaph; Glascoed Nature reserve, St Asaph; Glascoed		D1762/003/01 , D1762/004/01 , D1531/001/01	LBAP-S, RL-DD	PC
<i>Sympetrum striolatum</i> (Common Darter / Gwäell Gyffredin)	SJ012743	04/08/2018	S Hughes	3 Adult		Glascoed Nature reserve, St Asaph		D1762/004/01	LBAP-S, RL-DD	PC
<i>Sympetrum striolatum</i> (Common Darter / Gwäell Gyffredin)	SJ013740 (Approximate)	11 records, between 11/07/2014 and 28/09/2020	Kate Wilson; Nigel Douglas	1 Adult; 1; 2; 3; 2 Copulating; 8 Adult; 2 Copulating		Glascoed	Copulating.	D1531/001/01	LBAP-S, RL-DD	PC
<i>Sympetrum striolatum</i> (Common Darter / Gwäell Gyffredin)	SJ01707388	07/06/2006	Allan Brandon	1 Adult	Field record	St Asaph Industrial Estate pond		D1295/001/05	LBAP-S, RL-DD	NA

Species Name	Grid Reference	Date	Recorder(s)	Abundance	Record/Sample Type	Site Name	Notes	Dataset ID	Lists	V
<i>Sympetrum striolatum</i> (Common Darter / Gwäell Gyffredin)	SJ013743	6 records, between 14/07/2006 and 07/08/2010	Allan Brandon; Julian Weldrick; Alun Williams	21-100 Adult; 6-20 Adult; 1 Copulating Pair; 1 Adult; 5 Ovipositing female	Field record	Glascoed Nature Reserve; Glascoed Nature Reserve, St Asaph		D1295/001/05	LBAP-S, RL-DD	NA
<i>Sympetrum striolatum</i> (Common Darter / Gwäell Gyffredin)	SJ014743	27/07/2020	Cumberlidge, Tony	1 Adult		St. Asaph Business Park	Female . Habitat: Small pond	D1295/001/05	LBAP-S, RL-DD	NA
<i>Tadorna tadorna</i> (Shelduck / Hwyaaden yr Eithin)	SJ0273	03/05/2018	Simon Hughes	1		St Asaph, SW		D1297/025/01	Bern2, Bonn2, LBAP-C, LBAP-G, RL-EN, UKBA, WBA	PC
<i>Tadorna tadorna</i> (Shelduck / Hwyaaden yr Eithin)	SJ0174 (Approximate)	3 records, between 18/05/2010 and 09/06/2020	Simon Hughes; Mr S Hughes	2; 1		St Asaph, Business Park; St Asaph Business Park	Birdtrack.: Activity: F	D1297/025/01 , D1297/040/01	Bern2, Bonn2, LBAP-C, LBAP-G, RL-EN, UKBA, WBA	PC
<i>Turdus viscivorus</i> (Mistle Thrush / Brych y Coed)	SJ035747	21/12/2016	Mr J Jones			St Asaph		D1297/021/01	BDir2.2, RL-VU, UKBR	PC
<i>Turdus viscivorus</i> (Mistle Thrush / Brych y Coed)	SJ0173 (Estimated (From Recorder's Map); Approximate)	19 records, between 09/04/2009 and 22/03/2021	Anon - Black and Veatch; Simon Hughes; Mr S Hughes	1; 2		Gwyn-Y-Mor Substation; Cefn Meiriadog, NE	Bird Track; BirdTrack; Activity: S	D1833/001/01 , D1297/025/01 , D1297/047/01 , D1297/039/01 , D1297/040/01	BDir2.2, RL-VU, UKBR	PC, UA
<i>Turdus viscivorus</i> (Mistle Thrush / Brych y Coed)	SJ0273 (Estimated (From Recorder's Map))	9 records, between 09/04/2009 and 18/02/2019	Anon - Black and Veatch; Mr S Hughes; Simon Hughes	2; 1		Gwyn-Y-Mor Substation; St Asaph, SW	BirdTrack	D1833/001/01 , D1297/027/01 , D1297/025/01	BDir2.2, RL-VU, UKBR	PC

Species Name	Grid Reference	Date	Recorder(s)	Abundance	Record/Sample Type	Site Name	Notes	Dataset ID	Lists	V
<i>Turdus viscivorus</i> (Mistle Thrush / Brych y Coed)	SJ0374 (Approximate)	22 records, between 14/04/2005 and 26/11/2021	Roger Bagguley; David Richardson; Dave Beevers; Alex Humphreys- Jones; Jack Davies; John Jones; Mark P Burgess; Kenny D Hall; Rob Swift; Susan J Morris; Joe O'Hanlon; Mark Nightingale; Simon Hughes;...	1; 8+; 4; 5; 2	Reported to recorder	St Asaph;River Elwy at St Asaph	Survey: Observer data; BirdTrack	D0062/008/01 , D1297/025/01 , D1297/047/01 , D1297/040/01 , D0346/001/01	BDir2.2, RL-VU, UKBR	NA, PC, UA
<i>Turdus viscivorus</i> (Mistle Thrush / Brych y Coed)	SJ0175	01/04/2016	Simon Hughes	2		Bodelwyddan, far E	BirdTrack	D1297/025/01	BDir2.2, RL-VU, UKBR	PC
<i>Turdus viscivorus</i> (Mistle Thrush / Brych y Coed)	SJ0174 (Approximate)	52 records, between 07/12/2010 and 30/05/2021	Mr Bill Myerscough; Mr S Hughes; Mr Peter Chambers; Simon Hughes; Bill R Myerscough; Phillip Gatley	1; 2; 4		SJ0174 St Asaph, Business Park;St Asaph Business Park;Optic Centre, Llanelwy;St Asaph, Business Park	Breeding details: Permanent territory (T); Breeding details: Faecal sac or food (FF); Probable breeding; One singing today & also on visit on following Sunday 28/4 - so holding territory. Probable breeding; 1 Nest building (B); Breeding status: T; One singing today & also on visit on following Sunday 28/4 - so holding territory. Breeding status: T; Birdtrack;; BirdTrack; BirdTrack. Activity: A	D1297/047/01 , D1297/040/01 , D1297/027/01 , D1297/025/01	BDir2.2, RL-VU, UKBR	UA, PC
<i>Turdus viscivorus</i> (Mistle Thrush / Brych y Coed)	SJ0274 (Approximate)	6 records, between 11/02/2016 and 23/03/2021	Mr S Hughes; Simon Hughes	2; 4; 1		St Asaph W;St Asaph, W	BirdTrack	D1297/047/01 , D1297/025/01	BDir2.2, RL-VU, UKBR	UA, PC
<i>Turdus viscivorus</i> (Mistle Thrush / Brych y Coed)	SJ0275	4 records, between 25/02/2015 and 13/03/2020	Recorder name withheld (obsr1196964); Neville Wright; Simon Hughes	2; 1; 4		Nant-Y-Faenol Road, Wales;St Asaph, NW	BirdTrack	D0346/001/01 , D1297/025/01	BDir2.2, RL-VU, UKBR	UA, PC

Species Name	Grid Reference	Date	Recorder(s)	Abundance	Record/Sample Type	Site Name	Notes	Dataset ID	Lists	V
<i>Turdus viscivorus</i> (Mistle Thrush / Brych y Coed)	SJ0375	6 records, between 29/10/2014 and 12/06/2018	Findlay Wilde; Simon Hughes; David Richardson	5; 4; 1; 2	Reported to recorder	Rhydyddauddwr Farm, St Asaph, N	BirdTrack; Survey: Observer data	D1297/025/01 , D0062/008/01	BDir2.2, RL-VU, UKBR	PC, NA
<i>Turdus viscivorus</i> (Mistle Thrush / Brych y Coed)	SJ02227455 <i>(Selected from Interactive Map)</i>	28/01/2021	Joel Walley	2 Full-Grown	Live Sighting	Greengates Farm	Heard first, then seen flying in and out large tree at the end of the track. Heard on previous visits, too.	D1117/001/01	BDir2.2, RL-VU, UKBR	PC
<i>Turdus viscivorus</i> (Mistle Thrush / Brych y Coed)	SJ0373	7 records, between 17/12/2016 and 02/01/2017	Graham Jones; Liam Langley; Malcolm Fairley; N Duggan; Anon; SA Burke	2; 2+; 5; 1		St Asaph, S	BirdTrack	D1297/025/01	BDir2.2, RL-VU, UKBR	PC
<i>Xanthoria ucrainica</i>	SJ0374	June 1972	Richard Bailey			St. Asaph		D1577/001/02	RDB-NS	NA

Category 3 Species										
Species Name	Grid Reference	Date	Recorder(s)	Abundance	Record/Sample Type	Site Name	Notes	Dataset ID	Lists	V
<i>Acer campestre</i> (Field Maple / Masamen Fach)	SJ019747 (Estimated (From Recorder's Map))	25/10/2002	Anon			A55		D0026/142/01	LI-48[LS], LI-49[LS]	PC
<i>Acer campestre</i> (Field Maple / Masamen Fach)	SJ01587488 (Estimated (From Recorder's Map))	15/07/2003	Anon			A55, target note 6	Embankment	D0026/142/01	LI-48[LS], LI-49[LS]	PC
<i>Acer campestre</i> (Field Maple / Masamen Fach)	SJ01497493 (Estimated (From Recorder's Map))	15/07/2003	Anon			A55, target note 6	Embankment	D0026/142/01	LI-48[LS], LI-49[LS]	PC
<i>Acer campestre</i> (Field Maple / Masamen Fach)	SJ012742 (Estimated (From Recorder's Map))	2 records, both on 23/10/2001	Philip Fermor, Stuart Ireland			St Asaph Business Park; Habitat Creation Area	Hedgerows; Quadrat data	D0026/141/01	LI-48[LS], LI-49[LS]	PC
<i>Acer campestre</i> (Field Maple / Masamen Fach)	SJ01597491 (Estimated (From Recorder's Map))	15/07/2003	Anon			A55, target note 3	Central reservation	D0026/142/01	LI-48[LS], LI-49[LS]	PC
<i>Acer campestre</i> (Field Maple / Masamen Fach)	SJ01477497 (Estimated (From Recorder's Map))	15/07/2003	Anon			A55, target note 3	Central reservation	D0026/142/01	LI-48[LS], LI-49[LS]	PC
<i>Acer campestre</i> (Field Maple / Masamen Fach)	SJ01367389 (Selected from Interactive Map)	25/08/2017	Annie Williams			Leader Optic, St Asaph Business Park	Phase one (extended) survey. Semi- natural mixed woodland. Grid ref is the centroid of the habitat. Date given is date of report; date of survey not given.	D1428/094/01	LI-48[LS], LI-49[LS]	PC
<i>Acer campestre</i> (Field Maple / Masamen Fach)	SJ0274 (Estimated (From Recorder's Map))	16/07/2015	Emily Meilleur; Graeame Kay; Jennifer Towill; Recording Group			St Asaph		D1274/001/01	LI-48[LS], LI-49[LS]	KC
<i>Acer campestre</i> (Field Maple / Masamen Fach)	SJ0373	02/08/2013	Williams, D.			St. Asaph South	River bank and amenity parkland. Planted	D1169/004/02	LI-48[LS], LI-49[LS]	NA

Species Name	Grid Reference	Date	Recorder(s)	Abundance	Record/Sample Type	Site Name	Notes	Dataset ID	Lists	V
<i>Acer campestre</i> (Field Maple / Masarnen Fach)	SJ0173	02/08/2016	Stead, M.O.			Groesffordd Marli East		D1169/004/02	LI-48[LS], LI- 49[LS]	NA
<i>Acrocephalus schoenobaenus</i> (Sedge Warbler / Telor yr Hesg)	SJ0174 (Approximate)	5 records, between 29/04/2010 and 16/05/2021	Simon Hughes; Bill R Myerscough; Mr Bill Myerscough	1; 2		St Asaph, Business Park; SJ0174 St Asaph, Business Park	Birdtrack:. Activity: S; Birdtrack. Pair with 1 carrying food at Glascoed Nature Reserve. Activity: FF; Breeding details: Singing male (S); Breeding status: S; Possible breeding	D1297/025/01 , D1297/047/01 , D1297/027/01	LBAP-C, UKBA	PC, UA
<i>Acrocephalus schoenobaenus</i> (Sedge Warbler / Telor yr Hesg)	SJ013740 (Approximate)	23/06/2016	Tom Brannigan	1 Adult		Glascoed		D1531/001/01	LBAP-C, UKBA	PC
<i>Acrocephalus schoenobaenus</i> (Sedge Warbler / Telor yr Hesg)	SJ0173	26/04/2011	Simon Hughes	1 Male	Reported to recorder	Cefn Meiriadog, NE	Survey: Observer data	D0062/008/01	LBAP-C, UKBA	NA
<i>Aeshna cyanea</i> (Southern Hawker / Gwas Neidr y De)	SJ016742	12 records, between 28/07/2010 and 21/08/2018	S Hughes	1 Adult; 2 Adult		Business park, St Asaph	1 male. 1 female; Newly emerged. Exuvia; 1 male. 1 female. Ovipositing; 1 male; Female: 1; Male: 1	D1762/004/01 , D1762/003/01	LBAP-S	PC
<i>Aeshna cyanea</i> (Southern Hawker / Gwas Neidr y De)	SJ017741	2 records, between 22/08/2018 and 29/08/2018	S Hughes	1 Adult		Business park, St Asaph	1 male	D1762/004/01	LBAP-S	PC
<i>Aeshna cyanea</i> (Southern Hawker / Gwas Neidr y De)	SJ016740	19/07/2018	S Hughes	1 Adult		Business park, St Asaph		D1762/004/01	LBAP-S	PC

Species Name	Grid Reference	Date	Recorder(s)	Abundance	Record/Sample Type	Site Name	Notes	Dataset ID	Lists	V
<i>Aeshna cyanea</i> (Southern Hawker / Gwas Neidr y De)	SJ016737	28/06/2011	S Hughes	1 Adult		Business park, St Asaph		D1762/003/01	LBAP-S	PC
<i>Aeshna cyanea</i> (Southern Hawker / Gwas Neidr y De)	SJ018742 (Selected from Interactive Map)	28/08/2017	Alun Williams	2 Adult Male		St Asaph Business Park		D1117/001/01	LBAP-S	KC
<i>Aeshna cyanea</i> (Southern Hawker / Gwas Neidr y De)	SJ013743	4 records, between 22/07/2009 and 26/05/2010	Alun Williams; Julian Weldrick	1 Adult; 1 Exuviae; 1 Ovipositing female	Field record	Glascoed Nature Reserve, St Asaph		D1295/001/05	LBAP-S	NA
<i>Aeshna grandis</i> (Brown Hawker / Gwas Neidr Brown)	SJ012742 (Estimated Centroid of Site))	21/06/2022	Naomi Chapple- Parry	4		Glascoed		D1531/001/01	LBAP-G, LBAP-S	PC
<i>Aeshna juncea</i> (Common Hawker / Gwas Neidr Glas)	SJ016742 (Selected from Interactive Map)	14 records, between 09/06/2010 and 21/09/2019	Alun Williams; S Hughes	2 Adult Female; 2 Adult; 1 Adult		Llanelwy business park; Business park, St Asaph	1 male; 2 males; Male: 1; Female: 1; Male: 2	D1117/001/01 , D1762/004/01 , D1762/003/01	LBAP-S	KC, PC
<i>Aeshna juncea</i> (Common Hawker / Gwas Neidr Glas)	SJ017742	26/07/2018	S Hughes	2 Adult		Business park, St Asaph		D1762/004/01	LBAP-S	PC
<i>Aeshna juncea</i> (Common Hawker / Gwas Neidr Glas)	SJ012743	2 records, between 04/08/2018 and 06/08/2018	S Hughes	3 Adult; 1 Adult		Glascoed Nature reserve, St Asaph	2 males. 1 female. Ovipositing; 1 male	D1762/004/01	LBAP-S	PC

Species Name	Grid Reference	Date	Recorder(s)	Abundance	Record/Sample Type	Site Name	Notes	Dataset ID	Lists	V
<i>Aeshna juncea</i> (Common Hawker / Gwas Neidr Glas)	SJ012742	4 records, between 01/07/2017 and 04/08/2018	S Hughes	2 Adult; 1 Adult; 3 Adult		Glascoed Nature reserve, St Asaph; Glascoed NR, St Asaph	1 male. 1 female; Male: 1; Female: 1. Male: 2; Female: 1. Male: 1	D1762/004/01 , D1762/003/01	LBAP-S	PC
<i>Aeshna juncea</i> (Common Hawker / Gwas Neidr Glas)	SJ016737	15/09/2009	S Hughes	1 Adult		Business park, St Asaph	Male: 1	D1762/003/01	LBAP-S	PC
<i>Aeshna juncea</i> (Common Hawker / Gwas Neidr Glas)	SJ021740	09/08/2012	S Hughes	2 Adult		Cwttir Lane, St Asaph	Male: 2	D1762/003/01	LBAP-S	PC
<i>Aeshna juncea</i> (Common Hawker / Gwas Neidr Glas)	SJ012740	20/08/2012	S Hughes	1 Adult		Glascoed NR, St Asaph	Male: 1	D1762/003/01	LBAP-S	PC
<i>Aeshna juncea</i> (Common Hawker / Gwas Neidr Glas)	SJ014737	21/09/2019	Alun Williams					D1546/002/01	LBAP-S	KC
<i>Aeshna juncea</i> (Common Hawker / Gwas Neidr Glas)	SJ013743	3 records, between 10/09/2009 and 26/08/2017	Hughes, Simon; Julian Weldrick	1 adult male; 1 Adult; 1 Adult Male	Field record	St Asaph; Glascoed Nature Reserve, St Asaph	iRecord (iRecord general data); Habitat: Inland water	D1844/001/03 , D1295/001/05	LBAP-S	NA
<i>Aeshna mixta</i> (Migrant Hawker / Gwas Neidr Mudol)	SJ016742	7 records, between 26/09/2011 and 18/09/2018	S Hughes	1 Adult		Business park, St Asaph	1 male; Female: 1; Male: 1	D1762/004/01 , D1762/003/01	LBAP-S	PC

Species Name	Grid Reference	Date	Recorder(s)	Abundance	Record/Sample Type	Site Name	Notes	Dataset ID	Lists	V
<i>Aeshna mixta</i> (Migrant Hawker / Gwas Neidr Mudol)	SJ016737	2 records, between 10/10/2008 and 27/10/2010	S Hughes	1 Adult		Business park, St Asaph	Male: 1	D1762/003/01	LBAP-S	PC
<i>Aethusa cynapium</i> (Fool's Parsley / Geuberllys)	SJ0373	02/08/2013	Williams, D.			St. Asaph South	Allotment area	D1169/004/02	GBNNSIP, LI- 48[LR]	NA
<i>Anax imperator</i> (Emperor Dragonfly / Ymerawdwr)	SJ013740 (Approximate)	4 records, between 11/07/2014 and 17/09/2020	Kate Wilson; Karl Martin; Nigel Douglas	1 Adult; Present Adult; 1		Glascoed	Glascoed is a pond site	D1531/001/01	LBAP-S	PC
<i>Anax imperator</i> (Emperor Dragonfly / Ymerawdwr)	SJ012742 (Estimated (Centroid of Site))	9 records, between 07/06/2017 and 13/07/2022	Naomi Chapple- Parry; Kate Wilson; Naomi Chapple-Parry; S Hughes	5; 1; 2 Adult; 1 Adult; 5 Adult; 4 Adult		Glascoed; Glascoe d Nature reserve, St Asaph; Glascoed NR, St Asaph	2 males; Ovipositing: yes	D1531/001/01 , D1762/004/01 , D1762/003/01	LBAP-S	PC
<i>Anax imperator</i> (Emperor Dragonfly / Ymerawdwr)	SJ016738	2 records, between 29/05/2018 and 02/07/2018	S Hughes	1 Adult		Business park, St Asaph	1 male	D1762/004/01	LBAP-S	PC
<i>Anax imperator</i> (Emperor Dragonfly / Ymerawdwr)	SJ018743	30/05/2018	S Hughes	1 Adult		Business park, St Asaph	1 female	D1762/004/01	LBAP-S	PC
<i>Anax imperator</i> (Emperor Dragonfly / Ymerawdwr)	SJ012743	2 records, between 09/06/2018 and 04/08/2018	S Hughes	1 Adult		Glascoed Nature reserve, St Asaph		D1762/004/01	LBAP-S	PC
<i>Anax imperator</i> (Emperor Dragonfly / Ymerawdwr)	SJ017742	4 records, between 09/06/2018 and 26/07/2018	S Hughes	1 Adult; 3 Adult; 2 Adult		Business park, St Asaph		D1762/004/01	LBAP-S	PC

Species Name	Grid Reference	Date	Recorder(s)	Abundance	Record/Sample Type	Site Name	Notes	Dataset ID	Lists	V
<i>Anax imperator</i> (Emperor Dragonfly / Ymerawdwr)	SJ016742	22 records, between 02/06/2010 and 01/08/2018	S Hughes	2 Adult; 1 Adult; 3 Adult		Business park, St Asaph	1 male. 1 female. Ovipositing; 1 male; Female: 1. Male: 1. Ovipositing: yes; Male: 1; Female: 1. Ovipositing: yes; Exuvia: 1; Newly emerged. Exuvia: 1	D1762/004/01 , D1762/003/01	LBAP-S	PC
<i>Anax imperator</i> (Emperor Dragonfly / Ymerawdwr)	SJ012741	2 records, between 19/06/2012 and 29/06/2018	S Hughes; E. Griffiths	1 Adult; 1 Adult	Field record	Glascoed Nature reserve, St Asaph; Glascoed Nature Reserve, St Asaph	1 male	D1762/004/01 , D1295/001/05	LBAP-S	PC, NA
<i>Anax imperator</i> (Emperor Dragonfly / Ymerawdwr)	SJ016737	4 records, between 13/07/2010 and 25/07/2018	S Hughes	1 Adult; 2 Adult; 3 Adult		Business park, St Asaph	Male: 1; Female: 1. Male: 2	D1762/004/01 , D1762/003/01	LBAP-S	PC
<i>Anax imperator</i> (Emperor Dragonfly / Ymerawdwr)	SJ012740	20/08/2012	S Hughes	1 Adult		Glascoed NR, St Asaph		D1762/003/01	LBAP-S	PC
<i>Anax imperator</i> (Emperor Dragonfly / Ymerawdwr)	SJ0122774346 (Selected from Interactive Map)	31/05/2018	Paul Furnborough; Hal Shepherd	1 Pre-flight Emergent Adult	Live Sighting	St Asaph Business Park - Glas Coed: SA011		D1531/003/01	LBAP-S	KC
<i>Anax imperator</i> (Emperor Dragonfly / Ymerawdwr)	SJ0123674381 (Selected from Interactive Map)	31/05/2018	Paul Furnborough; Hal Shepherd	5 Pre-flight Emergent Adult	Live Sighting	St Asaph Business Park - Glas Coed: SA012	Recorded same night as confirmed sighting pond 11. Looked alike, but no photos for verification. Even if not <i>A.imperator</i> , still confirms successful breeding of hawker-like dragonfly.	D1531/003/01	LBAP-S	PC

Species Name	Grid Reference	Date	Recorder(s)	Abundance	Record/Sample Type	Site Name	Notes	Dataset ID	Lists	V
<i>Anax imperator</i> (Emperor Dragonfly / Ymerawdwr)	SJ013743 (Estimated (Centroid of Site))	11 records, between 16/06/2006 and 18/06/2016	Alun Williams; Allan Brandon; Jacinta Williams; Julian Weldrick	1 Adult; 1 Ovipositing female; 1 Adult; 1 Ovipositing female; 7 Adult; + Adult; 6-20 Adult; 2-5 Adult	Live Sighting; Field record	Glascoed Nature Reserve, St Asaph; Glascoed Nature Reserve	Female	D0067/002/01 , D1295/001/05	LBAP-S	KC, NA
<i>Anax imperator</i> (Emperor Dragonfly / Ymerawdwr)	SJ01707388	2 records, between 10/07/2005 and 07/06/2006	Allan Brandon	3 Adult; 2 Adult	Field record	St Asaph Industrial Estate pond		D1295/001/05	LBAP-S	NA
<i>Anax imperator</i> (Emperor Dragonfly / Ymerawdwr)	SJ0174	10/06/2015	Mr S T Hughes	+ Adult	Field record	St Asaph Business Park		D1295/001/05	LBAP-S	NA
<i>Anser anser</i> (Greylag Goose / Gwydd Wylt)	SJ0174 (Approximate)	7 records, between 26/04/2016 and 30/05/2021	Mr Bill Myerscough; Mr S Hughes; Bill R Myerscough; Simon Hughes	2; 1; 6; 45		SJ0174 St Asaph, Business Park; St Asaph Business Park; St Asaph, Business Park	Flying over Glascoed NR; Flying over.; Birdtrack. Accidentally flushed bird off nest with 3 eggs at Glascoed NR. Photo of nest and eggs taken. Nest quite out in open and probably will fail. Activity: NE; Flying over calling.	D1297/047/01 , D1297/025/01 , D1297/027/01	BDir2.1, Bonn2, LBAP-C, UKBA, WCA1.2	UA, PC
<i>Anser anser</i> (Greylag Goose / Gwydd Wylt)	SJ0374	2 records, between 29/08/2008 and 04/08/2014	David Richardson; Roger Bagguley	7; 45	Reported to recorder	St Asaph	Survey: Observer data	D0062/008/01	BDir2.1, Bonn2, LBAP-C, UKBA, WCA1.2	NA
<i>Anser anser</i> (Greylag Goose / Gwydd Wylt)	SJ0173	06/03/2018	Simon Hughes	6		Cefn Meiriadog, NE		D1297/025/01	BDir2.1, Bonn2, LBAP-C, UKBA, WCA1.2	PC
<i>Anser anser</i> (Greylag Goose / Gwydd Wylt)	SJ0175	04/04/2019	Mr S Hughes	5		Bodelwyddan, far E		D1297/027/01	BDir2.1, Bonn2, LBAP-C, UKBA, WCA1.2	PC

Species Name	Grid Reference	Date	Recorder(s)	Abundance	Record/Sample Type	Site Name	Notes	Dataset ID	Lists	V
<i>Arctium lappa</i> (Greater Burdock / Cyngaf Mawr)	SJ0374 (Estimated (Centroid of Site))	4 records, between 1988 and 17/09/1988	Anon BSBI; BSBI; Anon, BSBI			St Asaph	part of BSBI monitoring scheme	D0101/001/01 , D1308/002/01 , D1308/001/01	GBNNSIP, LI- 51[LR], LI-VP- 50[LNS], LI-VP- 51[LS]	PC, NA
<i>Atriplex littoralis</i> (Grass-leaved Orache / Llygwyn Arfor)	SJ024738 (Estimated (From Recorder's Map))	16/07/2015	Emily Meilleur; Graeame Kay; Jennifer Towill; Recording Group			St Asaph		D1274/001/01	LBAP-C, LBAP-G, LI-48[LR], LI- 49[LR], LI-VP- 50[LNS]	KC
<i>Avena fatua</i> (Wild-oat / Ceirchen Wylt)	SJ0274 (Estimated (From Recorder's Map))	16/07/2015	Emily Meilleur; Graeame Kay; Jennifer Towill; Recording Group			St Asaph		D1274/001/01	GBNNSIP, LI- 49[LR]	KC
<i>Barbarea vulgaris</i> (Winter-cress / Berwr y Gaeaf)	SJ0373	02/08/2013	Williams, D.			St. Asaph South	Allotment area	D1169/004/02	LI-48[LS]	NA
<i>Blackstonia perfoliata</i> (Yellow-wort / Y Ganrhi Felen)	SJ02077477 (Estimated (From Recorder's Map))	25/10/2002	Anon			A55, target note 11		D0026/142/01	LBAP-G, LI- 48[LR], LI-49[LS], LI-52[LS]	PC
<i>Blackstonia perfoliata</i> (Yellow-wort / Y Ganrhi Felen)	SJ0273 (Estimated (From Recorder's Map))	16/07/2015	Emily Meilleur; Graeame Kay; Jennifer Towill; Recording Group			St Asaph		D1274/001/01	LBAP-G, LI- 48[LR], LI-49[LS], LI-52[LS]	KC
<i>Blackstonia perfoliata</i> (Yellow-wort / Y Ganrhi Felen)	SJ01547391	02/08/2016	Stead, M.O.			Groesfordd Marli East	Far ditch side	D1169/004/02	LBAP-G, LI- 48[LR], LI-49[LS], LI-52[LS]	NA
<i>Bombus lapidarius</i> (Red-tailed Bumblebee)	SJ012742 (Estimated (Centroid of Site))	01/06/2022	Naomi Chapple- Parry; Kate Wilson	2		Glascoed		D1531/001/01	LBAP-F	PC
<i>Bombus lapidarius</i> (Red-tailed Bumblebee)	SJ013740	24/06/2020	Kate Wilson	1		Glascoed		D1531/001/01	LBAP-F	PC

Species Name	Grid Reference	Date	Recorder(s)	Abundance	Record/Sample Type	Site Name	Notes	Dataset ID	Lists	V
<i>Bombus lucorum</i> (White-tailed Bumblebee)	SJ032746 (Supplied by Original Recorder)	15/07/2017	Oliver Prys-Jones	1 Male		St. Asaph	<i>Bombus lucorum</i> sensu stricto; DNA proven specimen. On hemp agrimony	D0150/001/01	LBAP-F	KC
<i>Bombus pascuorum</i> (Common Carder Bee)	SJ012742	18/05/2022	Naomi Chapple-Parry			Glascoed		D1531/001/01	LBAP-F	KC
<i>Bombus pascuorum</i> (Common Carder Bee)	SJ034743	14/07/2004	J.B. Formstone	3 Adult		St Aseph River Clwyd	Method: Daytime observation	D1650/001/02	LBAP-F	NA
<i>Bromopsis ramosa</i> (Hairy-brome / Pawrwellt Blewog)	SJ028739	06/07/1975	Goronwy Wynne			St Asaph	hedge	D0101/001/01	LI-48[LS]	PC
<i>Bromopsis ramosa</i> (Hairy-brome / Pawrwellt Blewog)	SJ0274 (Estimated (From Recorder's Map))	16/07/2015	Emily Meilleur; Graeame Kay; Jennifer Towill; Recording Group			St Asaph		D1274/001/01	LI-48[LS]	KC
<i>Bromopsis ramosa</i> (Hairy-brome / Pawrwellt Blewog)	SJ0373	02/08/2013	Williams, D.			St. Asaph South	River bank and amenity parkland	D1169/004/02	LI-48[LS]	NA
<i>Bromopsis ramosa</i> (Hairy-brome / Pawrwellt Blewog)	SJ0173	02/08/2016	Stead, M.O.			Groesffordd Mari East		D1169/004/02	LI-48[LS]	NA

Species Name	Grid Reference	Date	Recorder(s)	Abundance	Record/Sample Type	Site Name	Notes	Dataset ID	Lists	V
<i>Buteo buteo</i> (Buzzard / Bwncath)	SJ0174 (Approximate)	56 records, between 16/06/2007 and 06/06/2021	Ian M Spence; Mr Bill Myerscough; Simon Hughes; Charles Farrell; Mr S Hughes	1; 2; 4; 3	Reported to recorder	St Asaph, Business Park;SJ0174 St Asaph, Business Park;St Asaph Business Park	Survey: Observer data; Breeding details: Permanent territory (T); Breeding details: Nesting habitat (H); BirdTrack; Birdtrack.: Activty: D; Birdtrack.; Birdtrack. Pair flying on thermals and circling over the fields by the side of the A55.; Breeding status: P; Probable breeding	D0062/008/01 , D1297/047/01 , D1297/025/01 , D1297/027/01 , D1297/040/01	Bonn2, CITES-A, LBAP-C	NA, UA, PC
<i>Buteo buteo</i> (Buzzard / Bwncath)	SJ0374 (Approximate)	29 records, between 14/04/2005 and 15/06/2021	Ian M Spence; Roger Bagguley; Dr Neil Rawlings; Mr Alex Humphreys- Jones; Mr David Beever; Mr S Hughes; Declan Savage; John Bishop Murray; Alex Humphreys- Jones; RL Edwards; John Jones; Susan J Morr...	1; 2; 3; 4; 4 Male	Reported to recorder	St Asaph;A55 near Denbigh junction;J27, A55, Talardy, Saint Asaph	Survey: Observer data; Birdtrack; Birdtrack. ssitting on roadside fence post; BirdTrack; BirdTrack. Activty: X	D0062/008/01 , D1297/047/01 , D1297/025/01 , D1297/027/01	Bonn2, CITES-A, LBAP-C	NA, UA, PC
<i>Buteo buteo</i> (Buzzard / Bwncath)	SJ0375	7 records, between 19/05/2014 and 01/04/2017	David Richardson; Alex Humphreys- Jones	1; 3	Reported to recorder	Rhydyddauddwr Farm, St Asaph, N	Survey: Observer data; BirdTrack	D0062/008/01 , D1297/025/01	Bonn2, CITES-A, LBAP-C	NA, PC
<i>Buteo buteo</i> (Buzzard / Bwncath)	SJ0274 (Estimated (From Recorder's Map);Approximate)	19 records, between 09/02/2008 and 23/03/2021	Jim Hulse; Simon Hughes; Alex Humphreys- Jones; C Brooks; Peter Kirk; Anon - Black and Veatch; Mr S Hughes	2; 3; 1; 6	Reported to recorder	St Asaph, W;St Asaph Business Park;St Asaph W	Survey: Observer data; BirdTrack	D0062/008/01 , D1297/025/01 , D1833/001/01 , D1297/047/01	Bonn2, CITES-A, LBAP-C	NA, PC, UA
<i>Buteo buteo</i> (Buzzard / Bwncath)	SJ0273	8 records, between 16/02/2016 and 03/05/2018	Simon Hughes	1; 2		St Asaph, SW	BirdTrack	D1297/025/01	Bonn2, CITES-A, LBAP-C	PC

Species Name	Grid Reference	Date	Recorder(s)	Abundance	Record/Sample Type	Site Name	Notes	Dataset ID	Lists	V
<i>Buteo buteo</i> (Buzzard / Bwncath)	SJ013740 (Approximate)	67 records, between 20/10/2014 and 01/12/2021	Kate Wilson; Karl Martin; Duncan Crawford; Naomi Chapple-Parry; Nigel Douglas; Graham Davies; Paul Furnborough; Tony Curty; Paul Furnborough	1; 3; 2; Present Full-Grown; 1 Full- Grown; 3 Full- Grown; 2 Full- Grown; Present; 4 Full-Grown; 1 Nest	Live Sighting	Glascoed	Overhead; Heard by Tony, high confidence.; Large nest with no upper dome	D1531/001/01	Bonn2, CITES-A, LBAP-C	UA, PC
<i>Buteo buteo</i> (Buzzard / Bwncath)	SJ012742 (Estimated (Centroid of Site))	6 records, between 29/05/2015 and 13/07/2022	Naomi Chapple- Parry; Naomi Chapple-Parry; Kate Wilson; Kate Wilson; Naomi Chapple-Parry; Joe Phillips	1; 2		Glascoed; Glascoe d Nature Reserve	Flying over site	D1531/001/01 , D1531/002/01	Bonn2, CITES-A, LBAP-C	UA, PC
<i>Buteo buteo</i> (Buzzard / Bwncath)	SJ0175 (Approximate)	5 records, between 30/10/2014 and 06/03/2021	Mr S Hughes; Alex Humphreys- Jones; Ian M Spence; Simon Hughes	2; 1		Bodelwyddan, far E	BirdTrack	D1297/047/01 , D1297/025/01	Bonn2, CITES-A, LBAP-C	UA, PC
<i>Buteo buteo</i> (Buzzard / Bwncath)	SJ0173 (Approximate)	30 records, between 03/01/2012 and 22/03/2021	Mr S Hughes; Simon Hughes; Ian Roberts	2; 1; 3; 4		Cefn Meiriadog, NE	Activity: D; BirdTrack; Bird Track; BirdTrack. Activity: T; BirdTrack. Activity: P	D1297/047/01 , D1297/025/01 , D1297/039/01 , D1297/040/01 , D1297/027/01	Bonn2, CITES-A, LBAP-C	UA, PC
<i>Buteo buteo</i> (Buzzard / Bwncath)	SJ0275	3 records, between 01/05/2014 and 21/01/2016	Zac Hinchcliffe; Simon Hughes	1; 2		St Asaph, NW	BirdTrack	D1297/025/01	Bonn2, CITES-A, LBAP-C	PC
<i>Buteo buteo</i> (Buzzard / Bwncath)	SJ0373	3 records, between 06/04/2015 and 01/01/2017	Alex Humphreys- Jones; Graham Jones; SA Burke	1; 2		St Asaph, S	BirdTrack	D1297/025/01	Bonn2, CITES-A, LBAP-C	PC
<i>Buteo buteo</i> (Buzzard / Bwncath)	SJ02157448 (Selected from Interactive Map)	06/09/2021	Joel Walley	1 Full-Grown	Dead	Denbighshire Tree Nursery	Dead beneath electricity pole. No obvious injuries, so suspect it was electrocuted.	D1117/001/01	Bonn2, CITES-A, LBAP-C	UA
<i>Buteo buteo</i> (Buzzard / Bwncath)	SJ035747	21/12/2016	Mr J Jones			St Asaph		D1297/021/01	Bonn2, CITES-A, LBAP-C	PC

Species Name	Grid Reference	Date	Recorder(s)	Abundance	Record/Sample Type	Site Name	Notes	Dataset ID	Lists	V
<i>Buteo buteo</i> (Buzzard / Bwncath)	SJ024746	08/06/2019	Martyn Harris	1	Field record	A55, West of St. Asaph, Denbighshire		D0969/001/05	Bonn2, CITES-A, LBAP-C	UA
<i>Calamagrostis epigejos</i> (Wood Small-reed / Corsen Fach y Coed)	SJ0273	2 records, between 1975 and 09/07/1975	Goronwy Wynne; G.Wynne			St Asaph	hedge; Hedge	D0101/001/01 , D1308/001/01	LBAP-G, LI-48[LR], LI-49[LR], LI-50[LR], LI-51[LR], LI-VP-50[LR], LI-VP-51[LR]	PC, NA
<i>Calopteryx splendens</i> (Banded Demoiselle / Morwyn Wych)	SJ016742	31/07/2018	S Hughes	1 Adult		Business park, St Asaph	1 male	D1762/004/01	LBAP-S	PC
<i>Calopteryx virgo</i> (Beautiful Demoiselle / Morwyn Dywyll)	SJ016739	23/05/2018	S Hughes	1 Adult		Business park, St Asaph	1 male	D1762/004/01	LBAP-S	PC
<i>Calopteryx virgo</i> (Beautiful Demoiselle / Morwyn Dywyll)	SJ012742 (Estimated (Centroid of Site))	2 records, between 18/05/2022 and 15/06/2022	Kate Wilson; Naomi Chapple-Parry; Kate Wilson	1		Glascoed	Flying along the path in the woodland. Great view of it, but poor photo!	D1531/001/01	LBAP-S	KC, PC
<i>Calopteryx virgo</i> (Beautiful Demoiselle / Morwyn Dywyll)	SJ016737	11/07/2011	S Hughes	1 Adult		Business park, St Asaph	Female: 1	D1762/003/01	LBAP-S	PC
<i>Calopteryx virgo</i> (Beautiful Demoiselle / Morwyn Dywyll)	SJ016742	2 records, between 17/05/2016 and 26/05/2016	S Hughes	1 Adult		Business park, St Asaph	Female: 1	D1762/003/01	LBAP-S	PC

Species Name	Grid Reference	Date	Recorder(s)	Abundance	Record/Sample Type	Site Name	Notes	Dataset ID	Lists	V
<i>Calopteryx virgo</i> (Beautiful Demoiselle / Morwyn Dywyll)	SJ035744	25/05/2006	Allan Brandon	10 Adult	Field record	Afon Elwy: SJ0374; St Asaph		D1295/001/05	LBAP-S	NA
<i>Campanula latifolia</i> (Giant Bellflower / Clychlys Mawr)	SJ024733	25/08/1979	Jean A Green			St Asaph		D0101/001/01	LI-48[LR], LI-VP-50[LNS]	PC
<i>Carduelis carduelis</i> (Goldfinch / Nico)	SJ0373	6 records, between 24/01/2009 and 01/01/2017	Anon; Graham Jones; Malcolm Fairley; Liam Langlely; SA Burke	2; 3		St Asaph, S	Occurrence ID: NBN-GA000656-BGBW2009-16432024-106428860; BirdTrack	D1852/002/01 , D1297/025/01	Bern2, LBAP-A, LBAP-C	PC
<i>Carduelis carduelis</i> (Goldfinch / Nico)	SJ0374 (Approximate)	14 records, between 12/04/2007 and 06/04/2021	Anon; Roger Bagguley; Mr R Edwards; Stuart Smith; Recorder name withheld (obsr1221607); Jack Davies; Alex Humphreys-Jones; Mark P Burgess; Simon Hughes; Mark Nightingale; David Richardson	2; 3; 20+; 6; 15	Reported to recorder	St Asaph; River Elwy at St Asaph	Occurrence ID: NBN-GA000656-BGBW2009-16431856-106429046; Survey: Observer data; BirdTrack	D1852/002/01 , D0062/008/01 , D1297/047/01 , D1297/040/01 , D0346/001/01 , D1297/025/01	Bern2, LBAP-A, LBAP-C	PC, NA, UA
<i>Carduelis carduelis</i> (Goldfinch / Nico)	SJ0375	3 records, between 02/06/2014 and 05/01/2017	David Richardson	1; 2; 4	Reported to recorder	Rhydyddauddwr Farm, St Asaph, N	Survey: Observer data	D0062/008/01	Bern2, LBAP-A, LBAP-C	NA
<i>Carduelis carduelis</i> (Goldfinch / Nico)	SJ0273 (Estimated (From Recorder's Map))	6 records, between 02/06/2009 and 03/05/2018	Simon Hughes; Anon - Black and Veatch	6; 3; 4		St Asaph, SW; Gwynt-Y-Mor Substation	BirdTrack	D1297/025/01 , D1833/001/01	Bern2, LBAP-A, LBAP-C	PC
<i>Carduelis carduelis</i> (Goldfinch / Nico)	SJ0274 (Approximate)	8 records, between 07/04/2011 and 23/03/2021	Simon Hughes; Mr S Hughes	4; 3; 5; 2; 9; 26		St Asaph, W; St Asaph W	BirdTrack	D1297/025/01 , D1297/047/01	Bern2, LBAP-A, LBAP-C	PC, UA
<i>Carduelis carduelis</i> (Goldfinch / Nico)	SJ013740 (Approximate)	10 records, between 09/05/2017 and 30/03/2022	Kate Wilson	7; 2; 12; 1; 7 Full-Grown; 9 Full-Grown; 8 Full-Grown; 15 Full-Grown; 1 Full-Grown		Glascoed		D1531/001/01	Bern2, LBAP-A, LBAP-C	UA, PC

Species Name	Grid Reference	Date	Recorder(s)	Abundance	Record/Sample Type	Site Name	Notes	Dataset ID	Lists	V
<i>Carduelis carduelis</i> (Goldfinch / Nico)	SJ0174 (Approximate)	43 records, between 09/12/2010 and 27/06/2021	Mr Bill Myerscough; Mr S Hughes; Simon Hughes; John D Gambles; Bill R Myerscough	2; 1; 2+; 4; 8; 7; 5; 6; 3; 35		SJ0174 St Asaph, Business Park; St Asaph Business Park; St Asaph, Business Park	Breeding details: Permanent territory (T); Breeding details: Nesting habitat (H); Breeding details: Pair in suitable habitat (P); Breeding details: Recently fledged (FL); BirdTrack; Birdtrack;; BirdTrack. Activity: P; Breeding status: P; Breeding status: H; Probable breeding; Possible breeding	D1297/047/01 , D1297/025/01 , D1297/027/01 , D1297/040/01	Bern2, LBAP-A, LBAP-C	UA, PC
<i>Carduelis carduelis</i> (Goldfinch / Nico)	SJ0275	3 records, between 11/04/2015 and 13/03/2020	Neville Wright; Recorder name withheld (obsr1196964)	1; 7		St Asaph, NW; Nant-Y-Faenol Road, Wales	BirdTrack	D1297/025/01 , D0346/001/01	Bern2, LBAP-A, LBAP-C	PC, UA
<i>Carduelis carduelis</i> (Goldfinch / Nico)	SJ0175 (Estimated (From Recorder's Map))	12/05/2009 to 14/05/2009	Anon - Black and Veatch			St Asaph Business Park		D1833/001/01	Bern2, LBAP-A, LBAP-C	PC
<i>Carduelis carduelis</i> (Goldfinch / Nico)	SJ0173 (Approximate)	19 records, between 26/01/2015 and 24/03/2020	Simon Hughes; Mr S Hughes	3; 2; 4; 6; 7		Cefn Meiriadog, NE	Bird Track; BirdTrack	D1297/025/01 , D1297/039/01 , D1297/040/01	Bern2, LBAP-A, LBAP-C	PC
<i>Carex spicata</i> (Spiked Sedge / Hesgen Ysbigog Borffor)	SJ0373	02/08/2013	Williams, D.			St. Asaph South	Allotment area	D1169/004/02	LBAP-G, LI-48[LR], LI-49[LS]	NA
<i>Celastrina argiolus</i> (Holly Blue / Glesyn Celyn)	SJ018739	4 records, between 23/05/2017 and 24/05/2017	S Hughes; S.Hughes	1 Adult; 1		St Asaph		D1762/005/01 , D1858/001/02	LBAP-C	PC, NA

Species Name	Grid Reference	Date	Recorder(s)	Abundance	Record/Sample Type	Site Name	Notes	Dataset ID	Lists	V
<i>Celastrina argiolus</i> (Holly Blue / Glesyn Celyn)	SJ019750	02/06/2016	A.J.Tadman	2		Bodelwyddan	CORINE: Hedgerows	D1858/001/02	LBAP-C	NA
<i>Celastrina argiolus</i> (Holly Blue / Glesyn Celyn)	SJ034742	2 records, both on 19/04/2018	S.Hughes; S Hughes	1; 1 Adult		The Roe, St Asaph		D1858/001/02 , D1762/002/01	LBAP-C	NA, PC
<i>Celastrina argiolus</i> (Holly Blue / Glesyn Celyn)	SJ015743	2 records, both on 05/05/2018	S.Hughes; S Hughes	1; 1 Adult		Glascoed Nature reserve, St Asaph		D1858/001/02 , D1762/002/01	LBAP-C	NA, PC
<i>Celastrina argiolus</i> (Holly Blue / Glesyn Celyn)	SJ016737	2 records, both on 04/06/2018	S.Hughes; S Hughes	1; 1 Adult		Business park, St Asaph		D1858/001/02 , D1762/002/01	LBAP-C	NA, PC
<i>Celastrina argiolus</i> (Holly Blue / Glesyn Celyn)	SJ013744	2 records, both on 04/08/2018	S.Hughes; S Hughes	1; 1 Adult		Glascoed Nature reserve, St Asaph		D1858/001/02 , D1762/002/01	LBAP-C	NA, PC
<i>Celastrina argiolus</i> (Holly Blue / Glesyn Celyn)	SJ016743	04/06/2018	Simon Hughes	1 Adult		Business Park, St. Asaph		D1373/001/05	LBAP-C	NA
<i>Celastrina argiolus</i> (Holly Blue / Glesyn Celyn)	SJ012740	2 records, between 05/05/2018 and 04/08/2018	Simon Hughes	1 Adult		Glascoed Nature Reserve		D1373/001/05	LBAP-C	NA

Species Name	Grid Reference	Date	Recorder(s)	Abundance	Record/Sample Type	Site Name	Notes	Dataset ID	Lists	V
<i>Celastrina argiolus</i> (Holly Blue / Glesyn Celyn)	SJ016739	2 records, between 23/05/2017 and 24/05/2017	Stephen Hughes	1 Adult		St. Asaph		D1373/001/05	LBAP-C	NA
<i>Certhia familiaris</i> (Trecreeper / Dringwr Bach)	SJ0374 (Approximate)	8 records, between 25/04/2014 and 19/02/2020	David Richardson; Stuart Smith; Recorder name withheld (obsr1221607); Jack Davies; Alex Humphreys-Jones; Mark P Burgess	1; 3; 2	Reported to recorder	St Asaph; River Elwy at St Asaph	Survey: Observer data; BirdTrack; BirdTrack. Activity: FF	D0062/008/01 , D1297/040/01 , D0346/001/01 , D1297/025/01	Bern2, LBAP-C	NA, PC, UA
<i>Certhia familiaris</i> (Trecreeper / Dringwr Bach)	SJ0375	3 records, between 29/10/2014 and 26/06/2016	David Richardson; Findlay Wilde	1; 2	Reported to recorder	Rhydyddauddwr Farm, St Asaph, N	Survey: Observer data; BirdTrack	D0062/008/01 , D1297/025/01	Bern2, LBAP-C	NA, PC
<i>Certhia familiaris</i> (Trecreeper / Dringwr Bach)	SJ0174 (Approximate)	8 records, between 03/11/2010 and 11/04/2021	Mr Bill Myerscough; Simon Hughes; Mr S Hughes	1		SJ0174 St Asaph, Business Park; St Asaph, Business Park; St Asaph Business Park	Probably 2 birds. One bird seen carrying something. Couldn't be sure if it was nesting material or food! Logged as nest building to be on the conservative side. Breeding details: Nest building (B); BirdTrack; Birdtrack:	D1297/047/01 , D1297/025/01 , D1297/040/01 , D1297/027/01	Bern2, LBAP-C	UA, PC
<i>Certhia familiaris</i> (Trecreeper / Dringwr Bach)	SJ0275	13/03/2020	Recorder name withheld (obsr1196964)	1		Nant-Y-Faenol Road, Wales		D0346/001/01	Bern2, LBAP-C	UA
<i>Certhia familiaris</i> (Trecreeper / Dringwr Bach)	SJ013740 (Approximate)	2 records, both on 09/07/2020	Kate Wilson	1; 1 Full-Grown		Glascoed		D1531/001/01	Bern2, LBAP-C	UA, PC
<i>Certhia familiaris</i> (Trecreeper / Dringwr Bach)	SJ0173 (Estimated (From Recorder's Map))	4 records, between 09/04/2009 and 29/01/2018	Anon - Black and Veatch; Simon Hughes	1		Gwynt-Y-Mor Substation; Cefn Meiriadog, NE	BirdTrack	D1833/001/01 , D1297/025/01	Bern2, LBAP-C	PC

Species Name	Grid Reference	Date	Recorder(s)	Abundance	Record/Sample Type	Site Name	Notes	Dataset ID	Lists	V
<i>Coenagrion puella</i> (Azure Damselfly / Mursen Las Asur)	SJ016742	19 records, between 02/06/2010 and 03/07/2018	S Hughes	5 Adult; 8 Adult; 6 Adult; 7 Adult; 12 Adult; 3 Adult; 4 Adult; 10 Adult		Business park, St Asaph	Female: 1. Male: 2	D1762/004/01 , D1762/003/01	LBAP-S	PC
<i>Coenagrion puella</i> (Azure Damselfly / Mursen Las Asur)	SJ016737	6 records, between 23/05/2017 and 02/07/2018	S Hughes	3 Adult; 4 Adult; 18 Adult; 8 Adult; 15 Adult		Business park, St Asaph		D1762/004/01 , D1762/003/01	LBAP-S	PC
<i>Coenagrion puella</i> (Azure Damselfly / Mursen Las Asur)	SJ018743	30/05/2018	S Hughes	4 Adult		Business park, St Asaph		D1762/004/01	LBAP-S	PC
<i>Coenagrion puella</i> (Azure Damselfly / Mursen Las Asur)	SJ017739	04/06/2018	S Hughes	2 Adult		Business park, St Asaph		D1762/004/01	LBAP-S	PC
<i>Coenagrion puella</i> (Azure Damselfly / Mursen Las Asur)	SJ012743	2 records, between 09/06/2018 and 04/08/2018	S Hughes	10 Adult; 5 Adult		Glascoed Nature reserve, St Asaph		D1762/004/01	LBAP-S	PC
<i>Coenagrion puella</i> (Azure Damselfly / Mursen Las Asur)	SJ012742	7 records, between 17/06/2017 and 04/08/2018	S Hughes	3 Adult; 8 Adult; 4 Adult; 2 Adult; 14 Adult; 10 Adult		Glascoed Nature reserve, St Asaph; Glascoed NR, St Asaph	Male: 2	D1762/004/01 , D1762/003/01	LBAP-S	PC
<i>Coenagrion puella</i> (Azure Damselfly / Mursen Las Asur)	SJ013743	7 records, between 14/07/2006 and 09/06/2018	S Hughes; Allan Brandon; Alun Williams; Tom Jones; Julian Weldrick	8 Adult; 4 Copulating Pair; 6-20 Adult; + Adult; 1 Ovipositing female; 21-100 Adult	Field record	Glascoed Nature reserve, St Asaph; Glascoed Nature Reserve; Glascoed Nature Reserve, St Asaph		D1762/004/01 , D1295/001/05	LBAP-S	PC, NA
<i>Coenagrion puella</i> (Azure Damselfly / Mursen Las Asur)	SJ014743	09/06/2018	S Hughes	2 Adult		Glascoed Nature reserve, St Asaph		D1762/004/01	LBAP-S	PC
<i>Coenagrion puella</i> (Azure Damselfly / Mursen Las Asur)	SJ017742	3 records, between 09/06/2018 and 03/07/2018	S Hughes	10 Adult; 7 Adult; 4 Adult		Business park, St Asaph		D1762/004/01	LBAP-S	PC
<i>Coenagrion puella</i> (Azure Damselfly / Mursen Las Asur)	SJ012741	29/06/2018	S Hughes	10 Adult		Glascoed Nature reserve, St Asaph		D1762/004/01	LBAP-S	PC

Species Name	Grid Reference	Date	Recorder(s)	Abundance	Record/Sample Type	Site Name	Notes	Dataset ID	Lists	V
<i>Coenagrion puella</i> (Azure Damselfly / Mursen Las Asur)	SJ016738	02/07/2018	S Hughes	2 Adult		Business park, St Asaph		D1762/004/01	LBAP-S	PC
<i>Coenagrion puella</i> (Azure Damselfly / Mursen Las Asur)	SJ013740 (Approximate)	2 records, between 11/07/2014 and 09/07/2015	Karl Martin; Nigel Douglas	Present Adult; 1		Glascoed	Glascoed is a pond site	D1531/001/01	LBAP-S	PC
<i>Coenagrion puella</i> (Azure Damselfly / Mursen Las Asur)	SJ013741	17/05/2019	Alun Williams					D1546/002/01	LBAP-S	KC
<i>Coenagrion puella</i> (Azure Damselfly / Mursen Las Asur)	SJ016739	31/05/2017	S Hughes	2 Adult		Business park, St Asaph	Female: 1. Male: 1	D1762/003/01	LBAP-S	PC
<i>Coenagrion puella</i> (Azure Damselfly / Mursen Las Asur)	SJ01707388	5 records, between 06/07/2005 and 01/05/2007	Allan Brandon	1 Adult; 1 Copulating Pair; 6 Adult; 2-5 Adult	Field record	St Asaph Industrial Estate pond		D1295/001/05	LBAP-S	NA
<i>Coenagrion puella</i> (Azure Damselfly / Mursen Las Asur)	SJ0174	10/06/2015	Mr S T Hughes	+ Adult	Field record	St Asaph Business Park		D1295/001/05	LBAP-S	NA
<i>Columba oenas</i> (Stock Dove / Colomen Wyllt)	SJ0374	01/01/2018	Mark Nightingale			St Asaph		D1297/025/01	BDir2.2, LBAP-G, UKBA	PC
<i>Columba oenas</i> (Stock Dove / Colomen Wyllt)	SJ0174 (Approximate)	5 records, between 15/07/2015 and 28/08/2020	Simon Hughes; Mr S Hughes	2; 1		St Asaph, Business Park; St Asaph Business Park	BirdTrack	D1297/025/01 , D1297/040/01 , D1297/027/01	BDir2.2, LBAP-G, UKBA	PC
<i>Columba oenas</i> (Stock Dove / Colomen Wyllt)	SJ0275	2 records, between 13/08/2010 and 13/03/2020	Recorder name withheld (obsr1196964); Richard Castell	2; 1	Reported to recorder	Nant-Y-Faenol Road, Wales; St Asaph, NW	Activity: NY. Survey: Observer data	D0346/001/01 , D0062/008/01	BDir2.2, LBAP-G, UKBA	UA, NA
<i>Columba oenas</i> (Stock Dove / Colomen Wyllt)	SJ0173	15/01/2015	Simon Hughes	1		Cefn Meiriadog, NE	Bird Track	D1297/025/01	BDir2.2, LBAP-G, UKBA	PC

Species Name	Grid Reference	Date	Recorder(s)	Abundance	Record/Sample Type	Site Name	Notes	Dataset ID	Lists	V
<i>Columba palumbus</i> (Woodpigeon / Ysguthan)	SJ0374 (Approximate)	28 records, between 14/04/2005 and 26/11/2021	Anon; Roger Bagguley; Mr S Hughes; Mr R Edwards; Stuart Smith; Recorder name withheld (obsr1221607); Jack Davies; Alex Humphreys-Jones; Rob Swift; Steven Davies; RL Edwards; Simon Hughes; Mark Nigh...	1; 4; 2; 3; 6; 10	Reported to recorder	St Asaph; River Elwy at St Asaph; 3 Old Walls, Saint Asaph	Occurrence ID: NBN-GA000656-BGBW2009-16431792-106985011; Survey: Observer data; BirdTrack	D1852/002/01 , D0062/008/01 , D1297/047/01 , D1297/040/01 , D0346/001/01 , D1297/025/01 , D1297/027/01	BDir2.1, UKBA	PC, NA, UA
<i>Columba palumbus</i> (Woodpigeon / Ysguthan)	SJ0275	5 records, between 24/01/2009 and 13/03/2020	Anon; Neville Wright; Simon Hughes; Recorder name withheld (obsr1196964)	4; 50; 6		St Asaph, NW; Nant-Y-Faenol Road, Wales	Occurrence ID: NBN-GA000656-BGBW2009-16431738-106984992; BirdTrack	D1852/002/01 , D1297/025/01 , D0346/001/01	BDir2.1, UKBA	PC, UA
<i>Columba palumbus</i> (Woodpigeon / Ysguthan)	SJ01397383 (Selected from Interactive Map)	25/08/2017	Annie Williams		Live Sighting	Leader Optic, St Asaph Business Park	Grid ref is the centroid of the site. Date given is date of report; date of survey not given.	D1428/094/01	BDir2.1, UKBA	PC
<i>Columba palumbus</i> (Woodpigeon / Ysguthan)	SJ0273	8 records, between 03/01/2017 and 03/05/2018	Simon Hughes	4; 8; 12; 6; 7		St Asaph, SW	BirdTrack	D1297/025/01	BDir2.1, UKBA	PC
<i>Columba palumbus</i> (Woodpigeon / Ysguthan)	SJ0274 (Estimated (From Recorder's Map); Approximate)	11 records, between 12/05/2009 and 23/03/2021	EM Shilland; Simon Hughes; Anon - Black and Veatch; Mr S Hughes	1; 8; 4; 6; 5		St Asaph, W; St Asaph Business Park; St Asaph W	BirdTrack	D1297/025/01 , D1833/001/01 , D1297/047/01	BDir2.1, UKBA	PC, UA
<i>Columba palumbus</i> (Woodpigeon / Ysguthan)	SJ013740 (Approximate)	83 records, between 09/05/2017 and 05/05/2021	Kate Wilson; Paul Furnborough; Tony Curty	3; 2; 4; 1; 8; 6; 5; 3 Full-Grown; 2 Full-Grown; 4 Full-Grown; 5 Full-Grown; 11 Full-Grown; 1 Full-Grown; 8 Full-Grown; Present; 9 Full-Grown		Glascoed	Seen by Tony, high confidence.	D1531/001/01	BDir2.1, UKBA	UA, PC

Species Name	Grid Reference	Date	Recorder(s)	Abundance	Record/Sample Type	Site Name	Notes	Dataset ID	Lists	V
<i>Columba palumbus</i> (Woodpigeon / Ysguthan)	SJ012742 (Estimated Centroid of Site)	2 records, between 29/05/2015 and 15/06/2022	Naomi Chapple-Parry; Kate Wilson; Joe Phillips	3		Glascoed; Glascoed Nature Reserve	Flying over site	D1531/001/01 , D1531/002/01	BDir2.1, UKBA	UA, PC
<i>Columba palumbus</i> (Woodpigeon / Ysguthan)	SJ0174 (Approximate)	39 records, between 06/12/2010 and 30/05/2021	Mr Bill Myerscough; Bill R Myerscough; Simon Hughes; Mr Joseph Williams; Mr S Hughes	6; 2; 8; 4; 9; 11; 5; 18; 21; 1; 17		SJ0174 St Asaph, Business Park; St Asaph, Business Park; Llys Edmund Prys, Saint Asaph LL17 0JA, UK; St Asaph Business Park	Breeding details: Pair in suitable habitat (P); BirdTrack. Activity: P; BirdTrack; Birdtrack;; Breeding status: P; Probable breeding	D1297/047/01 , D1297/025/01 , D1297/027/01 , D1297/040/01	BDir2.1, UKBA	UA, PC
<i>Columba palumbus</i> (Woodpigeon / Ysguthan)	SJ0373	4 records, between 17/12/2016 and 01/01/2017	Graham Jones; Malcolm Fairley; SA Burke	1; 2+		St Asaph, S	BirdTrack	D1297/025/01	BDir2.1, UKBA	PC
<i>Columba palumbus</i> (Woodpigeon / Ysguthan)	SJ0173 (Estimated (From Recorder's Map); Approximate)	19 records, between 09/04/2009 and 24/03/2020	Anon - Black and Veatch; Simon Hughes; Mr S Hughes	5; 3; 4; 6		Gwynt-Y-Mor Substation; Cefn Meiriadog, NE	BirdTrack	D1833/001/01 , D1297/025/01 , D1297/039/01 , D1297/040/01	BDir2.1, UKBA	PC
<i>Columba palumbus</i> (Woodpigeon / Ysguthan)	SJ0175 (Estimated (From Recorder's Map))	23/06/2009 to 25/06/2009	Anon - Black and Veatch			St Asaph Business Park		D1833/001/01	BDir2.1, UKBA	PC
<i>Columba palumbus</i> (Woodpigeon / Ysguthan)	SJ034748	09/07/2015	Mr E Shiland	1		Mobile-SJ0374	BTO Breeding Status: X	D1297/020/01	BDir2.1, UKBA	PC
<i>Columba palumbus</i> (Woodpigeon / Ysguthan)	SJ0375	2 records, between 19/05/2014 and 19/03/2015	David Richardson	4; 8	Reported to recorder	Rhydyddauddwr Farm, St Asaph, N	Survey: Observer data	D0062/008/01	BDir2.1, UKBA	NA

Species Name	Grid Reference	Date	Recorder(s)	Abundance	Record/Sample Type	Site Name	Notes	Dataset ID	Lists	V
<i>Columba palumbus</i> (Woodpigeon / Ysguthan)	SJ035745	07/03/2013	Martyn Harris	1	Field record	Along the banks of the Afon Elwy, North of Pont Elwy, St., Asaph, Denbighshire		D0969/001/05	BDir2.1, UKBA	UA
<i>Cordulegaster boltonii</i> (Golden-ringed Dragonfly / Gwas Neidr Eurdorhog)	SJ012742	3 records, all on 17/06/2017	S Hughes; Hughes, Simon	1 Adult; 1 adult female; 1 Adult Female		Glascoed NR, St Asaph; St Asaph	Female: 1; iRecord (iRecord general data); Habitat: Standing waters	D1762/003/01 , D1844/001/03 , D1295/001/05	LBAP-S	PC, NA
<i>Cornus sanguinea</i> (Dogwood / Cwyrosyn)	SJ0274 (Estimated (From Recorder's Map))	16/07/2015	Emily Meilleur; Graeame Kay; Jennifer Towill; Recording Group			St Asaph		D1274/001/01	GBNNSIP, LI-52[LS]	KC
<i>Corvus corax</i> (Raven / Cigfran)	SJ0274 (Approximate)	8 records, between 07/04/2011 and 23/03/2021	Simon Hughes; Mr S Hughes	1; 2	Reported to recorder	St Asaph, W; St Asaph W	Survey: Observer data; BirdTrack	D0062/008/01 , D1297/025/01 , D1297/047/01	LBAP-C	NA, PC, UA
<i>Corvus corax</i> (Raven / Cigfran)	SJ0375	02/06/2014	David Richardson	1	Reported to recorder	Rhydyddauddwr Farm, St Asaph, N	Survey: Observer data	D0062/008/01	LBAP-C	NA
<i>Corvus corax</i> (Raven / Cigfran)	SJ0374 (Approximate)	10 records, between 12/04/2007 and 19/02/2020	Roger Bagguley; Jack Davies; Alex Humphreys-Jones; Mark Nightingale; Stuart Smith; Recorder name withheld (obsr1221607)	2; 1	Reported to recorder	St Asaph; River Elwy at St Asaph	Survey: Observer data; BirdTrack; BirdTrack. Activity: X	D0062/008/01 , D1297/025/01 , D1297/040/01 , D0346/001/01	LBAP-C	NA, PC, UA
<i>Corvus corax</i> (Raven / Cigfran)	SJ0174 (Approximate)	16 records, between 04/11/2010 and 04/03/2021	Simon Hughes; Mr S Hughes	2; 3; 1; 5		St Asaph, Business Park; St Asaph Business Park	Birdtrack;; BirdTrack	D1297/025/01 , D1297/040/01 , D1297/027/01 , D1297/047/01	LBAP-C	PC, UA
<i>Corvus corax</i> (Raven / Cigfran)	SJ013740 (Approximate)	22 records, between 10/11/2014 and 22/09/2021	Kate Wilson; Karl Martin; Nigel Douglas	1; 2; Present Full-Grown; 1 Full-Grown; 2 Full-Grown; 3 Full-Grown		Glascoed	Overhead; Flying over	D1531/001/01	LBAP-C	UA, PC
<i>Corvus corax</i> (Raven / Cigfran)	SJ0175 (Approximate)	2 records, between 06/03/2021 and 13/09/2021	Mrs Alex Aylward; Mr S Hughes	2; 1		A55, Bodelwyddan Community; Bodelwyddan, far E		D1297/047/01	LBAP-C	UA

Species Name	Grid Reference	Date	Recorder(s)	Abundance	Record/Sample Type	Site Name	Notes	Dataset ID	Lists	V
<i>Corvus corax</i> (Raven / Cigfran)	SJ0173 (Approximate)	12 records, between 14/02/2012 and 22/03/2021	Mr S Hughes; Simon Hughes; Ian Roberts	1; 2		Cefn Meiriadog, NE	BirdTrack; Bird Track; BirdTrack. Activity: H	D1297/047/01 , D1297/025/01	LBAP-C	UA, PC
<i>Corvus corax</i> (Raven / Cigfran)	SJ0275	13/03/2020	Recorder name withheld (obsr1196964)	3		Nant-Y-Faenol Road, Wales		D0346/001/01	LBAP-C	UA
<i>Corvus corax</i> (Raven / Cigfran)	SJ02097450 (Selected from Interactive Map)	28/01/2021	Joel Walley	2 Full-Grown	Live Sighting	Greengates Farm	Heard first, then seen flying roughly NW/SE, in direction of substation. 100% confident of ID	D1117/001/01	LBAP-C	PC
<i>Corvus corax</i> (Raven / Cigfran)	SJ0273	5 records, between 09/03/2016 and 18/02/2019	Simon Hughes; Mr S Hughes	1; 2		St Asaph, SW	BirdTrack	D1297/025/01 , D1297/027/01	LBAP-C	PC
<i>Cruciata laevipes</i> (Crosswort / Llysiâu'r Groes)	SJ019747 (Estimated (From Recorder's Map))	25/10/2002	Anon			A55		D0026/142/01	LBAP-G, LI-49[LS], LI-52[LS]	PC
<i>Cruciata laevipes</i> (Crosswort / Llysiâu'r Groes)	SJ0243874617 (Selected from Interactive Map)	June 2021	Joel Walley	1 Flowering		Denbighshire Tree Nursery	Plant recorded in flower under the hedgerow at the entrance to the Denbighshire Tree Nursery.	D1117/001/01	LBAP-G, LI-49[LS], LI-52[LS]	PC
<i>Cruciata laevipes</i> (Crosswort / Llysiâu'r Groes)	SJ0274 (Estimated (From Recorder's Map))	16/07/2015	Emily Meilleur; Graeame Kay; Jennifer Towill; Recording Group			St Asaph		D1274/001/01	LBAP-G, LI-49[LS], LI-52[LS]	KC
<i>Cruciata laevipes</i> (Crosswort / Llysiâu'r Groes)	SJ0373	02/08/2013	Williams, D.			St. Asaph South	River bank and amenity parkland	D1169/004/02	LBAP-G, LI-49[LS], LI-52[LS]	NA
<i>Cruciata laevipes</i> (Crosswort / Llysiâu'r Groes)	SJ0173	02/08/2016	Stead, M.O.			Groesffordd Marli East		D1169/004/02	LBAP-G, LI-49[LS], LI-52[LS]	NA

Species Name	Grid Reference	Date	Recorder(s)	Abundance	Record/Sample Type	Site Name	Notes	Dataset ID	Lists	V
<i>Curruca curruca</i> (Lesser Whitethroat / Llwydfon Fach)	SJ0174 (Approximate)	10 records, between 19/04/2010 and 06/06/2021	Simon Hughes; Bill R Myerscough; Mr Bill Myerscough	1; 2; 3		St Asaph, Business Park; SJ0174 St Asaph, Business Park	Birdtrack.: Activity: S; BirdTrack. Activity: S; Birdtrack. Glascoed NR. Activity: S; Birds singing in 2 locations. Breeding details: Permanent territory (T); One singing at a site where it has been singing for a few weeks now. At Glascoed NR a pair both collecting food. Breeding details: Faecal sac or food (FF); Breeding details: Permanent territory (T); Breeding details: Singing male (S); Breeding status: S; Possible breeding	D1297/025/01 , D1297/047/01 , D1297/027/01	LBAP-C, LBAP-D, LBAP-F	PC, UA
<i>Curruca curruca</i> (Lesser Whitethroat / Llwydfon Fach)	SJ0173	17/05/2011	Simon Hughes	1		Cefn Meiriadog, NE	BirdTrack	D1297/025/01	LBAP-C, LBAP-D, LBAP-F	PC
<i>Curruca curruca</i> (Lesser Whitethroat / Llwydfon Fach)	SJ0274 (Approximate)	26/05/2021	Mr S Hughes	1		St Asaph W		D1297/047/01	LBAP-C, LBAP-D, LBAP-F	UA
<i>Cyanistes caeruleus</i> (Blue Tit / Titw Tomos Las)	SJ0374 (Approximate)	27 records, between 13/05/1991 and 26/11/2021	Anon; Roger Bagguley; Mr S Hughes; Stuart Smith; Recorder name withheld (obsr1221607); Ian M Spence; Jack Davies; Alex Humphreys-Jones; John Jones; Rob Swift; Steven Davies; Mark P Burgess; Simon H...	1; 3; 2; 9; 3+; 4; 6	Reported to recorder	St Asaph; River Elwy at St Asaph; 3 Old Walls, Saint Asaph	Occurrence ID: NBN-GA000656-BGBW2009-16431954-105741539; Survey: Observer data; Ringing records.; BirdTrack; BirdTrack. Activity: FL	D1852/002/01 , D0062/008/01 , D1297/047/01 , D1297/040/01 , D0346/001/01 , D2012/003/01 , D1297/025/01 , D1297/027/01	Bern2, LBAP-C	PC, NA, UA

Species Name	Grid Reference	Date	Recorder(s)	Abundance	Record/Sample Type	Site Name	Notes	Dataset ID	Lists	V
<i>Cyanistes caeruleus</i> (Blue Tit / Titw Tomos Las)	SJ0373	6 records, between 24/01/2009 and 01/01/2017	Anon; Graham Jones; Malcolm Fairley; Liam Langley; SA Burke	3; 4+		St Asaph, S	Occurrence ID: NBN-GA000656-BGBW2009-16432024-105741415; BirdTrack	D1852/002/01 , D1297/025/01	Bern2, LBAP-C	PC
<i>Cyanistes caeruleus</i> (Blue Tit / Titw Tomos Las)	SJ0275	4 records, between 24/01/2009 and 13/03/2020	Anon; Neville Wright; Recorder name withheld (obsr1196964)	9; 10; 11		St Asaph, NW;Nant-Y-Faenol Road, Wales	Occurrence ID: NBN-GA000656-BGBW2009-16431738-105742188; BirdTrack	D1852/002/01 , D1297/025/01 , D0346/001/01	Bern2, LBAP-C	PC, UA
<i>Cyanistes caeruleus</i> (Blue Tit / Titw Tomos Las)	SJ0375	6 records, between 02/06/2014 and 12/06/2018	David Richardson; Findlay Wilde	1; 4; 2	Reported to recorder	Rhydyddauddwr Farm, St Asaph, N	Survey: Observer data; BirdTrack	D0062/008/01 , D1297/025/01	Bern2, LBAP-C	NA, PC
<i>Cyanistes caeruleus</i> (Blue Tit / Titw Tomos Las)	SJ0273 (Estimated (From Recorder's Map))	10 records, between 09/04/2009 and 03/05/2018	Simon Hughes; Anon - Black and Veatch	3; 4; 5		St Asaph, SW;Gwynnt-Y-Mor Substation;St Asaph Business Park	BirdTrack	D1297/025/01 , D1833/001/01	Bern2, LBAP-C	PC
<i>Cyanistes caeruleus</i> (Blue Tit / Titw Tomos Las)	SJ0274 (Estimated (From Recorder's Map);Approximate)	11 records, between 12/05/2009 and 23/03/2021	Simon Hughes; Anon - Black and Veatch; Mr S Hughes	6; 4; 3; 5		St Asaph, W;St Asaph Business Park;St Asaph W	BirdTrack	D1297/025/01 , D1833/001/01 , D1297/047/01	Bern2, LBAP-C	PC, UA
<i>Cyanistes caeruleus</i> (Blue Tit / Titw Tomos Las)	SJ013740 (Approximate)	42 records, between 15/01/2015 and 30/03/2022	Kate Wilson; Karl Martin; Paul Furnborough; Tony Curty	1; 3; Present Full-Grown; 2; 5; 1 Full-Grown; 3 Full-Grown; Present; 3 Juvenile; 5 Full-Grown; 2 Full-Grown; 4 Full-Grown; 1 Juvenile		Glascoed	Heard by Tony, high confidence.	D1531/001/01	Bern2, LBAP-C	UA, PC

Species Name	Grid Reference	Date	Recorder(s)	Abundance	Record/Sample Type	Site Name	Notes	Dataset ID	Lists	V
<i>Cyanistes caeruleus</i> (Blue Tit / Titw Tomos Las)	SJ0174 (Approximate)	45 records, between 08/12/2010 and 06/06/2021	Mr Bill Myerscough; Simon Hughes; Phillip Gatley; Bill R Myerscough; Mr Joseph Williams; Mr S Hughes	2; 1; 4; 8; 5; 6; 10		SJ0174 St Asaph, Business Park; St Asaph, Business Park; Llys Edmund Prys, Saint Asaph LL17 0JA, UK; St Asaph Business Park	Breeding details: Nesting habitat (H); Breeding details: Permanent territory (T); Breeding details: Faecal sac or food (FF); BirdTrack; BirdTrack. Activity: S; Birdtrack;; BirdTrack. Activity: FL; BirdTrack. Activity: H; Breeding status: P; Breeding status: H; Possible breeding; Probable breeding	D1297/047/01 , D1297/025/01 , D1297/027/01 , D1297/040/01	Bern2, LBAP-C	UA, PC
<i>Cyanistes caeruleus</i> (Blue Tit / Titw Tomos Las)	SJ0173 (Estimated (From Recorder's Map); Approximate)	22 records, between 09/04/2009 and 24/03/2020	Anon - Black and Veatch; Simon Hughes; Mr S Hughes; Ian Roberts	6; 3; 4; 1; 2; 5; 8		Gwynt-Y-Mor Substation; Cefn Meiriadog, NE	Bird Track; BirdTrack. Activity: H; BirdTrack. Activity: N; BirdTrack	D1833/001/01 , D1297/025/01 , D1297/039/01 , D1297/040/01	Bern2, LBAP-C	PC
<i>Cyanistes caeruleus</i> (Blue Tit / Titw Tomos Las)	SJ0175 (Estimated (From Recorder's Map))	23/06/2009 to 25/06/2009	Anon - Black and Veatch			St Asaph Business Park		D1833/001/01	Bern2, LBAP-C	PC
<i>Cyanistes caeruleus</i> (Blue Tit / Titw Tomos Las)	SJ035747	21/12/2016	Mr J Jones			St Asaph		D1297/021/01	Bern2, LBAP-C	PC
<i>Dama dama</i> (Fallow Deer / Danas)	SJ013740 (Approximate)	21 records, between 25/11/2019 and 24/11/2021	Paul Furnborough; Kate Wilson; Duncan Crawford	2; 1; 2 Adult; Lots; Clump Droppings; 1 Adult; Piles Droppings; Pile Droppings	Live Sighting; Tracks/Trail; Dung/Droppings/F rass/Pellet, etc.	Glascoed	Footprints and poop: From stealth cam	D1531/001/01	Bern3, GBNNSIP, LBAP-C	PC, KC
<i>Dama dama</i> (Fallow Deer / Danas)	SJ012741 (Observation Point Grid Reference)	20/03/2022	Tony Cumberlidge	1		Glascoed NR, St. Asaph Business Park.	I saw this white Fallow deer just as I was entering the nature reserve tight to the hedge, one of its antlers was hanging off.	D1117/001/01	Bern3, GBNNSIP, LBAP-C	PC

Species Name	Grid Reference	Date	Recorder(s)	Abundance	Record/Sample Type	Site Name	Notes	Dataset ID	Lists	V
<i>Dama dama</i> (Fallow Deer / Danas)	SJ012742 (Estimated (Centroid of Site))	11/10/2022	Naomi Chapple- Parry	1		Glascoed		D1531/001/01	Bern3, GBNNSIP, LBAP-C	PC
<i>Dama dama</i> (Fallow Deer / Danas)	SJ02177449 (Selected from Interactive Map)	23/05/2021	Joel Walley	2 Adult		Denbighshire Tree Nursery	Captured on camera trap, although signs also found in surrounding fields. At least 3 individuals identified on camera trap footage, but suspect a larger number is present.	D1117/001/01	Bern3, GBNNSIP, LBAP-C	PC
<i>Dama dama</i> (Fallow Deer / Danas)	SJ035745	Before 1996	Mayle, Brenda - Deer In Wales Survey 1996			St Asaph Clwyd		D1072/001/02	Bern3, GBNNSIP, LBAP-C	NA
<i>Dama dama</i> (Fallow Deer / Danas)	SJ016738 (Selected from Interactive Map)	04/07/2011	Simon Hughes	5 Adult		St Asaph		D1117/001/01	Bern3, GBNNSIP, LBAP-C	PC
<i>Dama dama</i> (Fallow Deer / Danas)	SJ016742 (Selected from Interactive Map)	05/08/2012	Simon Hughes	1 Adult Male		St Asaph		D1117/001/01	Bern3, GBNNSIP, LBAP-C	PC
<i>Dama dama</i> (Fallow Deer / Danas)	SJ017750 (Selected from Interactive Map)	18/03/2016	Simon Hughes	3 Adult		St Asaph		D1117/001/01	Bern3, GBNNSIP, LBAP-C	PC
<i>Dama dama</i> (Fallow Deer / Danas)	SJ012743 (Selected from Interactive Map)	02/09/2017	Simon Hughes	Droppings		St Asaph		D1117/001/01	Bern3, GBNNSIP, LBAP-C	KC
<i>Dama dama</i> (Fallow Deer / Danas)	SJ022735 (Selected from Interactive Map)	09/11/2017	Joel Walley	10	Live Sighting	St Asaph	Spotted a herd of at least 10 deer fleeting woodland edge across farmland, whilst attending site meeting. Likely to be more, but view obscured by vegetation.	D1117/001/01	Bern3, GBNNSIP, LBAP-C	KC

Species Name	Grid Reference	Date	Recorder(s)	Abundance	Record/Sample Type	Site Name	Notes	Dataset ID	Lists	V
<i>Dendrocopos major</i> (Great Spotted Woodpecker / Cnocell Fraith Fwyaf)	SJ0373	5 records, between 24/01/2009 and 01/01/2017	Anon; Graham Jones; Liam Langley; SA Burke	1		St Asaph, S	Occurrence ID: NBN-GA000656-BGBW2009-16432024-106428861; BirdTrack	D1852/002/01 , D1297/025/01	Bern2, LBAP-C	PC
<i>Dendrocopos major</i> (Great Spotted Woodpecker / Cnocell Fraith Fwyaf)	SJ0374 (Approximate)	9 records, between 04/08/2014 and 19/02/2020	David Richardson; Stuart Smith; Recorder name withheld (obsr1221607); Alex Humphreys-Jones; Jack Davies; Susan J Morris; Trevor B Taylor	1; 4; 2; 1 Male	Reported to recorder	St Asaph; River Elwy at St Asaph	Survey: Observer data; BirdTrack	D0062/008/01 , D1297/040/01 , D0346/001/01 , D1297/025/01	Bern2, LBAP-C	NA, PC, UA
<i>Dendrocopos major</i> (Great Spotted Woodpecker / Cnocell Fraith Fwyaf)	SJ0375	7 records, between 02/06/2014 and 12/06/2018	David Richardson	1; 2; 1 Female; 1 Juvenile; 1 Male	Reported to recorder	Rhydyddauddwr Farm, St Asaph, N	Survey: Observer data	D0062/008/01	Bern2, LBAP-C	NA
<i>Dendrocopos major</i> (Great Spotted Woodpecker / Cnocell Fraith Fwyaf)	SJ0273	8 records, between 16/02/2016 and 18/02/2019	Simon Hughes; Mr S Hughes	1		St Asaph, SW	BirdTrack. Activity: S; BirdTrack	D1297/025/01 , D1297/027/01	Bern2, LBAP-C	PC
<i>Dendrocopos major</i> (Great Spotted Woodpecker / Cnocell Fraith Fwyaf)	SJ0274 (Approximate)	4 records, between 07/04/2011 and 23/03/2021	Simon Hughes; Mr S Hughes	1		St Asaph, W; St Asaph W	BirdTrack	D1297/025/01 , D1297/047/01	Bern2, LBAP-C	PC, UA

Species Name	Grid Reference	Date	Recorder(s)	Abundance	Record/Sample Type	Site Name	Notes	Dataset ID	Lists	V
<i>Dendrocopos major</i> (Great Spotted Woodpecker / Cnocell Fraith Fwyaf)	SJ013740 (Approximate)	18 records, between 09/07/2020 and 22/09/2021	Kate Wilson	1; 1 Full-Grown		Glascoed		D1531/001/01	Bern2, LBAP-C	UA, PC
<i>Dendrocopos major</i> (Great Spotted Woodpecker / Cnocell Fraith Fwyaf)	SJ0174 (Approximate)	35 records, between 09/12/2010 and 06/06/2021	Mr Bill Myerscough; Simon Hughes; Bill R Myerscough; Mr S Hughes	1; 3; 2		SJ0174 St Asaph, Business Park; St Asaph, Business Park; St Asaph Business Park	Breeding details: Permanent territory (T); Drumming. Breeding details: Singing male (S); BirdTrack; Birdtrack;; BirdTrack. Activity: H; Drumming. Breeding status: S; Drumming. Possible breeding	D1297/047/01 , D1297/025/01 , D1297/027/01 , D1297/040/01	Bern2, LBAP-C	UA, PC
<i>Dendrocopos major</i> (Great Spotted Woodpecker / Cnocell Fraith Fwyaf)	SJ0275	2 records, between 11/04/2015 and 13/03/2020	Neville Wright; Recorder name withheld (obsr1196964)	2; 1		St Asaph, NW; Nant-Y-Faenol Road, Wales	BirdTrack	D1297/025/01 , D0346/001/01	Bern2, LBAP-C	PC, UA
<i>Dendrocopos major</i> (Great Spotted Woodpecker / Cnocell Fraith Fwyaf)	SJ0190674583 (Selected from Interactive Map)	July 2021	Joel Walley	1 Adult Male		Denbighshire Tree Nursery	Adult male seen on perched on dead oak tree. Frequently heard calling during site visits.	D1117/001/01	Bern2, LBAP-C	UA
<i>Dendrocopos major</i> (Great Spotted Woodpecker / Cnocell Fraith Fwyaf)	SJ0173 (Estimated (From Recorder's Map); Approximate)	13 records, between 09/04/2009 and 24/03/2020	Anon - Black and Veatch; Simon Hughes; Mr S Hughes; Bill R Myerscough	1; 2		Gwynt-Y-Mor Substation; Cefn Meiriadog, NE	BirdTrack; Bird Track. Activity: H; Bird Track	D1833/001/01 , D1297/025/01 , D1297/039/01 , D1297/040/01	Bern2, LBAP-C	PC

Species Name	Grid Reference	Date	Recorder(s)	Abundance	Record/Sample Type	Site Name	Notes	Dataset ID	Lists	V
<i>Dendrocopos major</i> (Great Spotted Woodpecker / Cnocell Fraith Fwyaf)	SJ034748	07/06/2015	Mr A Humphreys-Jones	1		Mobile-SJ0374		D1297/020/01	Bern2, LBAP-C	PC
<i>Dendrocopos major</i> (Great Spotted Woodpecker / Cnocell Fraith Fwyaf)	SJ035741	05/03/2015	Mr A Humphreys-Jones	1		Mobile-SJ0374	BTO Breeding Status: X	D1297/020/01	Bern2, LBAP-C	PC
<i>Dipsacus fullonum</i> (Wild Teasel / Llysiau'r Cribau)	SJ019747 (Estimated (From Recorder's Map))	25/10/2002	Anon			A55		D0026/142/01	LI-48[LR]	PC
<i>Dipsacus fullonum</i> (Wild Teasel / Llysiau'r Cribau)	SJ012742 (Estimated (Centroid of Site))	29/05/2015	Joe Phillips			Glascoed Nature Reserve; Field 16		D1531/002/01	LI-48[LR]	PC
<i>Egretta garzetta</i> (Little Egret / Crëyr Bach)	SJ0375	05/01/2017	David Richardson	1	Reported to recorder	Rhydyddauddwr Farm, St Asaph, N	Survey: Observer data	D0062/008/01	BDir1, Bern2, CITES-A, LBAP-C, LBAP-G	NA
<i>Egretta garzetta</i> (Little Egret / Crëyr Bach)	SJ0374	2 records, between 21/12/2016 and 22/12/2016	John Jones; Mark Nightingale			St Asaph	BirdTrack	D1297/025/01	BDir1, Bern2, CITES-A, LBAP-C, LBAP-G	PC
<i>Egretta garzetta</i> (Little Egret / Crëyr Bach)	SJ0174 (Approximate)	18/05/2020	Mr S Hughes	1		St Asaph Business Park		D1297/040/01	BDir1, Bern2, CITES-A, LBAP-C, LBAP-G	PC
<i>Egretta garzetta</i> (Little Egret / Crëyr Bach)	SJ035747	21/12/2016	Mr J Jones			St Asaph		D1297/021/01	BDir1, Bern2, CITES-A, LBAP-C, LBAP-G	PC

Species Name	Grid Reference	Date	Recorder(s)	Abundance	Record/Sample Type	Site Name	Notes	Dataset ID	Lists	V
<i>Egretta garzetta</i> (Little Egret / Crëyr Bach)	SJ0373	27/12/2016	Malcolm Fairley	1		St Asaph, S	BirdTrack	D1297/025/01	BDir1, Bern2, CITES-A, LBAP- C, LBAP-G	PC
<i>Elymus caninus</i> (Bearded Couch / Marchwellt y Coed)	SJ0374	16/08/2015	Emily Meilleur; Graeame Kay; Recording Group			River Elwy, St Asaph		D1274/001/01	LI-52[LS]	KC
<i>Elymus caninus</i> (Bearded Couch / Marchwellt y Coed)	SJ0373	02/08/2013	Williams, D.			St. Asaph South	River bank and amenity parkland	D1169/004/02	LI-52[LS]	NA
<i>Enallagma</i> <i>cyathigerum</i> (Common Blue Damselfly / Mursen Las Gyffredin)	SJ012741	29/06/2018	S Hughes	5 Adult		Glascoed Nature reserve, St Asaph		D1762/004/01	LBAP-S	PC
<i>Enallagma</i> <i>cyathigerum</i> (Common Blue Damselfly / Mursen Las Gyffredin)	SJ012742	6 records, between 17/06/2017 and 04/08/2018	S Hughes	2 Adult; 4 Adult; 8 Adult; 6 Adult; 1 Adult		Glascoed Nature reserve, St Asaph; Glascoed NR, St Asaph		D1762/004/01 , D1762/003/01	LBAP-S	PC
<i>Enallagma</i> <i>cyathigerum</i> (Common Blue Damselfly / Mursen Las Gyffredin)	SJ016742	7 records, between 02/06/2010 and 26/07/2018	S Hughes	3 Adult; 4 Adult; 2 Adult; 5 Adult		Business park, St Asaph		D1762/004/01 , D1762/003/01	LBAP-S	PC

Species Name	Grid Reference	Date	Recorder(s)	Abundance	Record/Sample Type	Site Name	Notes	Dataset ID	Lists	V
<i>Enallagma cyathigerum</i> (Common Blue Damselfly / Mursen Las Gyffredin)	SJ017742	3 records, between 29/06/2018 and 26/07/2018	S Hughes	4 Adult; 3 Adult; 2 Adult		Business park, St Asaph		D1762/004/01	LBAP-S	PC
<i>Enallagma cyathigerum</i> (Common Blue Damselfly / Mursen Las Gyffredin)	SJ016738	02/07/2018	S Hughes	1 Adult		Business park, St Asaph		D1762/004/01	LBAP-S	PC
<i>Enallagma cyathigerum</i> (Common Blue Damselfly / Mursen Las Gyffredin)	SJ016737	2 records, between 02/07/2018 and 25/07/2018	S Hughes	2 Adult; 3 Adult		Business park, St Asaph		D1762/004/01	LBAP-S	PC
<i>Enallagma cyathigerum</i> (Common Blue Damselfly / Mursen Las Gyffredin)	SJ012743	04/08/2018	S Hughes	4 Adult		Glascoed Nature reserve, St Asaph		D1762/004/01	LBAP-S	PC
<i>Enallagma cyathigerum</i> (Common Blue Damselfly / Mursen Las Gyffredin)	SJ01707388	7 records, between 06/07/2005 and 07/06/2006	Allan Brandon	21-100 Adult; 1 Copulating Pair; 2-5 Adult; 2-5 Ovipositing female; 9 Copulating Pair	Field record	St Asaph Industrial Estate pond		D1295/001/05	LBAP-S	NA

Species Name	Grid Reference	Date	Recorder(s)	Abundance	Record/Sample Type	Site Name	Notes	Dataset ID	Lists	V
<i>Enallagma cyathigerum</i> (Common Blue Damselfly / Mursen Las Gyffredin)	SJ013743	6 records, between 14/07/2006 and 27/05/2012	Ralph Swindlehurst; Alun Williams; Allan Brandon; Julian Weldrick	6-20 Adult; + Ovipositing female; 21-100 Adult; 1 Adult	Field record	Glascoed Nature Reserve, St Asaph; Glascoed Nature Reserve		D1295/001/05	LBAP-S	NA
<i>Enallagma cyathigerum</i> (Common Blue Damselfly / Mursen Las Gyffredin)	SJ0174	31/05/2021	Busby, Paul	3 Adult		Glascoed	At least 3 id, including one pair . Habitat: Standing waters	D1295/001/05	LBAP-S	NA
<i>Favonius quercus</i> (Purple Hairstreak / Brithribin Porffor)	SJ017738	10 records, between 07/07/2010 and 26/07/2010	S.Hughes; S Hughes	1; 1 Adult		St Asaph	All the St Asaph records of Purple Hairstreak were found indoors near a Swallow nest, on each occasion it was during poor weather. The Swallows must have been hunting them when there was little other prey around.; Found indoors near a Swallow nest during poor weather. The Swallows must have been hunting them when there was little other prey around.	D1858/001/02 , D1762/001/01	LBAP-C	NA, PC
<i>Favonius quercus</i> (Purple Hairstreak / Brithribin Porffor)	SJ017739	4 records, between 03/07/2018 and 22/06/2022	S.Hughes; S Hughes	1; 1 Adult; 1 Adult	Daytime observation	Business park, St Asaph; St Asaph		D1858/001/02 , D1762/002/01 , D1958/009/01	LBAP-C	NA, PC
<i>Favonius quercus</i> (Purple Hairstreak / Brithribin Porffor)	SJ015742	4 records, between 05/07/2018 and 04/08/2018	S.Hughes; S Hughes	1; 1 Adult		Business park, St Asaph		D1858/001/02 , D1762/002/01	LBAP-C	NA, PC

Species Name	Grid Reference	Date	Recorder(s)	Abundance	Record/Sample Type	Site Name	Notes	Dataset ID	Lists	V
<i>Favonius quercus</i> (Purple Hairstreak / Brithribin Porffor)	SJ016742	2 records, both on 23/07/2018	S.Hughes; S Hughes	1; 1 Adult		Business park, St Asaph		D1858/001/02 , D1762/002/01	LBAP-C	NA, PC
<i>Favonius quercus</i> (Purple Hairstreak / Brithribin Porffor)	SJ019750	2 records, both on 11/07/2013	A.J.Tadman; A. J. Tadman	1		Bodelwyddan	Damaged. In grass below trees. CORINE: 841	D1858/001/02 , D1643/001/01	LBAP-C	NA
<i>Favonius quercus</i> (Purple Hairstreak / Brithribin Porffor)	SJ026747	2 records, both on 07/08/2013	Jan Miller	2 Adult; 2		St Asaph	Roadside and verge	D1373/001/05 , D1643/001/01	LBAP-C	NA
<i>Favonius quercus</i> (Purple Hairstreak / Brithribin Porffor)	SJ016743	4 records, between 03/07/2018 and 04/08/2018	Simon Hughes	1 Adult		Business Park, St. Asaph		D1373/001/05	LBAP-C	NA
<i>Fumaria bastardii</i> (Tall Ramping- fumitory / Mwg-y- Ddaear Grymus)	SJ0274 <i>(Estimated (From Recorder's Map))</i>	16/07/2015	Emily Meilleur; Graeame Kay; Jennifer Towill; Recording Group			St Asaph		D1274/001/01	LI-48[LS]	KC
<i>Gasterosteus aculeatus</i> (Three-spined Stickleback / Crothell Dri Phigyn)	SJ01707446 <i>(Estimated (From Recorder's Map))</i>	02/05/2001	Ian Tanner			St Asaph Business Park; Pond 1		D0026/141/01	LBAP-C	NA
<i>Genista tinctoria</i> (Dyer's Greenweed / Melynog y Waun)	SJ0374 <i>(Estimated (Centroid of Site))</i>	1920 to 1929	Barbara Allen			St Asaph		D0101/001/01	LI-49[LR], LI- 50[LR], LI-51[LS], LI-VP-50[LR], LI- VP-51[LR]	PC
<i>Genista tinctoria</i> (Dyer's Greenweed / Melynog y Waun)	SJ025737	2 records, between 1979 and 25/08/1979	Jean A Green; J.A.Green			St Asaph; Lane near St Asaph	dry bank in lane	D0101/001/01 , D1308/001/01	LI-49[LR], LI- 50[LR], LI-51[LS], LI-VP-50[LR], LI- VP-51[LR]	PC, NA

Species Name	Grid Reference	Date	Recorder(s)	Abundance	Record/Sample Type	Site Name	Notes	Dataset ID	Lists	V
<i>Geranium pusillum</i> (Small-flowered Crane's-bill / Pig-yr-Aran Fân-Flodeuog)	SJ0323374945	28/04/2020	Joel Walley	occasional (DAFOR)		Roe Parc Island, St Asaph	Grassland type: neutral	D2013/001/01	LBAP-G, LI-48[LR], LI-49[LS], LI-51[LS], LI-52[LS]	PC
<i>Geranium pusillum</i> (Small-flowered Crane's-bill / Pig-yr-Aran Fân-Flodeuog)	SJ0319974747	30/04/2020	Joel Walley	occasional (DAFOR)		Seaways Service Station Roundabout, St Asaph	Grassland type: neutral	D2013/001/01	LBAP-G, LI-48[LR], LI-49[LS], LI-51[LS], LI-52[LS]	PC
<i>Geranium sanguineum</i> (Bloody Crane's-bill / Pig-yr-Aran Ruddgoch)	SJ01497493 (Estimated (From Recorder's Map))	2 records, between 2003 and 15/07/2003	Anon			A55, target note 6	Embankment	D0026/142/01 , D1308/002/01	LI-48[LR], LI-50[LR], LI-VP-50[LS], LI-VP-51[LS]	PC, NA
<i>Geranium sanguineum</i> (Bloody Crane's-bill / Pig-yr-Aran Ruddgoch)	SJ01807479 (Estimated (From Recorder's Map))	2 records, between 2003 and 15/07/2003	Anon			A55, target note 7	Embankment	D0026/142/01 , D1308/002/01	LI-48[LR], LI-50[LR], LI-VP-50[LS], LI-VP-51[LS]	PC, NA
<i>Geranium sanguineum</i> (Bloody Crane's-bill / Pig-yr-Aran Ruddgoch)	SJ01587488 (Estimated (From Recorder's Map))	2 records, between 2003 and 15/07/2003	Anon			A55, target note 6	Embankment	D0026/142/01 , D1308/002/01	LI-48[LR], LI-50[LR], LI-VP-50[LS], LI-VP-51[LS]	PC, NA

Species Name	Grid Reference	Date	Recorder(s)	Abundance	Record/Sample Type	Site Name	Notes	Dataset ID	Lists	V
<i>Geranium sanguineum</i> (Bloody Crane's-bill / Pig-yr-Aran Ruddgoch)	SJ01567488 (Estimated (From Recorder's Map))	2 records, between 2003 and 15/07/2003	Anon			A55, target note 5	Verge	D0026/142/01 , D1308/002/01	LI-48[LR], LI-50[LR], LI-VP-50[LS], LI-VP-51[LS]	PC, NA
<i>Geranium sanguineum</i> (Bloody Crane's-bill / Pig-yr-Aran Ruddgoch)	SJ01477493 (Estimated (From Recorder's Map))	2 records, between 2003 and 15/07/2003	Anon			A55, target note 5	Verge	D0026/142/01 , D1308/002/01	LI-48[LR], LI-50[LR], LI-VP-50[LS], LI-VP-51[LS]	PC, NA
<i>Glyceria notata</i> (Plicate Sweet-grass / Melyswellt Plygedig)	SJ0273	09/07/1975	Goronwy Wynne			St Asaph	pond	D0101/001/01	LBAP-G, LI-48[LR], LI-49[LS], LI-VP-50[LNS]	PC
<i>Glyceria notata</i> (Plicate Sweet-grass / Melyswellt Plygedig)	SJ0274 (Estimated (From Recorder's Map))	16/07/2015	Emily Meilleur; Graeame Kay; Jennifer Towill; Recording Group			St Asaph		D1274/001/01	LBAP-G, LI-48[LR], LI-49[LS], LI-VP-50[LNS]	KC
<i>Hordeum secalinum</i> (Meadow Barley / Haidd y Maes)	SJ033750	29/07/1983	Goronwy Wynne			St Asaph; River Elwy	grassy bank	D0101/001/01	LBAP-G, LI-49[LS], LI-VP-51[LS]	PC
<i>Hygroamblystegium fluviatile</i> (Brook-side Feather-moss)	SJ034739	01/08/2002	NRW Staff & Contractors	<0.1 Percentage Cover		St Asaph - Elwy		D1966/001/01	LBAP-C, LI-52[EX]	NA
<i>Hygrocybe conica</i> (Blackening Waxcap / Cap Cwyr Duol)	SJ016743 (Selected from Interactive Map)	01/11/2021	Scott Saunders			Grassland		D1117/001/01	LBAP-D, LBAP-G	KC

Species Name	Grid Reference	Date	Recorder(s)	Abundance	Record/Sample Type	Site Name	Notes	Dataset ID	Lists	V
<i>Hypericum hirsutum</i> (Hairy St John's-wort / Eurinllys Blewog)	SJ025735 (Supplied by Original Recorder)	09/07/1975	Goronwy Wynne			St Asaph	Hedge	D0101/001/01	LI-48[LR], LI-49[LR], LI-VP-51[LS]	PC
<i>Hypericum hirsutum</i> (Hairy St John's-wort / Eurinllys Blewog)	SJ0374 (Estimated Centroid of Site)	1912	R H Day			St Asaph; 2 miles south of		D0101/001/01	LI-48[LR], LI-49[LR], LI-VP-51[LS]	PC
<i>Hypericum hirsutum</i> (Hairy St John's-wort / Eurinllys Blewog)	SJ0274 (Estimated (From Recorder's Map))	2 records, between 2015 and 16/07/2015	Meilleur, Emily; Kay, Graeame; Towill, Jennifer; Recording Group; Emily Meilleur; Graeame Kay; Jennifer Towill; Recording Group			St Asaph	On field hedgerow	D1308/002/01 , D1274/001/01	LI-48[LR], LI-49[LR], LI-VP-51[LS]	NA, KC
<i>Ischnura elegans</i> (Blue-tailed Damselfly / Mursen Dinlas Gyffredin)	SJ013740 (Approximate)	2 records, between 11/07/2014 and 09/07/2015	Karl Martin; Nigel Douglas	Present Adult; 1		Glascoed	Glascoed is a pond site	D1531/001/01	LBAP-S	PC
<i>Ischnura elegans</i> (Blue-tailed Damselfly / Mursen Dinlas Gyffredin)	SJ016737	6 records, between 18/07/2007 and 02/07/2018	S Hughes	1 Adult; 2 Adult; 10 Adult; 5 Adult; 4 Adult		Business park, St Asaph	1 male; Male: 1	D1762/004/01 , D1762/003/01	LBAP-S	PC
<i>Ischnura elegans</i> (Blue-tailed Damselfly / Mursen Dinlas Gyffredin)	SJ017739	2 records, between 21/05/2018 and 04/06/2018	S Hughes	1 Adult; 2 Adult		Business park, St Asaph	1 male	D1762/004/01	LBAP-S	PC

Species Name	Grid Reference	Date	Recorder(s)	Abundance	Record/Sample Type	Site Name	Notes	Dataset ID	Lists	V
<i>Ischnura elegans</i> (Blue-tailed Damselfly / Mursen Dinlas Gyffredin)	SJ016742	21 records, between 02/06/2010 and 22/08/2018	S Hughes	4 Adult; 5 Adult; 10 Adult; 14 Adult; 7 Adult; 3 Adult; 1 Adult; 6 Adult; 2 Adult		Business park, St Asaph	1 male	D1762/004/01 , D1762/003/01	LBAP-S	PC
<i>Ischnura elegans</i> (Blue-tailed Damselfly / Mursen Dinlas Gyffredin)	SJ018743	30/05/2018	S Hughes	3 Adult		Business park, St Asaph		D1762/004/01	LBAP-S	PC
<i>Ischnura elegans</i> (Blue-tailed Damselfly / Mursen Dinlas Gyffredin)	SJ012743	2 records, between 09/06/2018 and 04/08/2018	S Hughes	10 Adult; 8 Adult		Glascoed Nature reserve, St Asaph		D1762/004/01	LBAP-S	PC
<i>Ischnura elegans</i> (Blue-tailed Damselfly / Mursen Dinlas Gyffredin)	SJ012742	7 records, between 17/06/2017 and 04/08/2018	S Hughes	1 Adult; 6 Adult; 5 Adult; 12 Adult; 2 Adult		Glascoed Nature reserve, St Asaph; Glascoed NR, St Asaph		D1762/004/01 , D1762/003/01	LBAP-S	PC
<i>Ischnura elegans</i> (Blue-tailed Damselfly / Mursen Dinlas Gyffredin)	SJ013743	6 records, between 14/07/2006 and 09/06/2018	S Hughes; Julian Weldrick; Allan Brandon	12 Adult; 6-20 Adult; 2 Adult; 1 Copulating Pair	Field record	Glascoed Nature reserve, St Asaph; Glascoed Nature Reserve, St Asaph; Glascoed Nature Reserve, Pond 10; Glascoed Nature Reserve		D1762/004/01 , D1295/001/05	LBAP-S	PC, NA
<i>Ischnura elegans</i> (Blue-tailed Damselfly / Mursen Dinlas Gyffredin)	SJ014743	09/06/2018	S Hughes	1 Adult		Glascoed Nature reserve, St Asaph		D1762/004/01	LBAP-S	PC

Species Name	Grid Reference	Date	Recorder(s)	Abundance	Record/Sample Type	Site Name	Notes	Dataset ID	Lists	V
<i>Ischnura elegans</i> (Blue-tailed Damselfly / Mursen Dinlas Gyffredin)	SJ017742	4 records, between 09/06/2018 and 26/07/2018	S Hughes	10 Adult; 5 Adult; 2 Adult		Business park, St Asaph		D1762/004/01	LBAP-S	PC
<i>Ischnura elegans</i> (Blue-tailed Damselfly / Mursen Dinlas Gyffredin)	SJ012741	29/06/2018	S Hughes	8 Adult		Glascoed Nature reserve, St Asaph		D1762/004/01	LBAP-S	PC
<i>Ischnura elegans</i> (Blue-tailed Damselfly / Mursen Dinlas Gyffredin)	SJ016738	02/07/2018	S Hughes	4 Adult		Business park, St Asaph		D1762/004/01	LBAP-S	PC
<i>Ischnura elegans</i> (Blue-tailed Damselfly / Mursen Dinlas Gyffredin)	SJ016739	31/05/2017	S Hughes	1 Adult		Business park, St Asaph		D1762/003/01	LBAP-S	PC
<i>Ischnura elegans</i> (Blue-tailed Damselfly / Mursen Dinlas Gyffredin)	SJ01707388	6 records, between 06/07/2005 and 01/05/2007	Allan Brandon	6 Adult; 6-20 Adult; 2-5 Adult; 2-5 Copulating Pair; 1 Adult	Field record	St Asaph Industrial Estate pond		D1295/001/05	LBAP-S	NA
<i>Ischnura elegans</i> (Blue-tailed Damselfly / Mursen Dinlas Gyffredin)	SJ0174	10/06/2015	Mr S T Hughes	+ Adult	Field record	St Asaph Business Park		D1295/001/05	LBAP-S	NA

Species Name	Grid Reference	Date	Recorder(s)	Abundance	Record/Sample Type	Site Name	Notes	Dataset ID	Lists	V
<i>Jacobaea erucifolia</i> (Hoary Ragwort / Creulys Lwyd)	SJ0273 (Estimated (From Recorder's Map))	16/07/2015	Emily Meilleur; Graeame Kay; Jennifer Towill; Recording Group			St Asaph		D1274/001/01	LBAP-G, LI-48[LR], LI-49[LS], LI-52[LS]	KC
<i>Jacobaea erucifolia</i> (Hoary Ragwort / Creulys Lwyd)	SJ0173	17/09/2016	Stead, M.O.			Groesffordd Marli East		D1169/004/02	LBAP-G, LI-48[LR], LI-49[LS], LI-52[LS]	NA
<i>Juncus inflexus</i> (Hard Rush / Brwynen Galed)	SJ01857484 (Estimated (From Recorder's Map))	25/10/2002	Anon			A55, target note 7		D0026/142/01	LI-48[LR]	PC
<i>Juncus inflexus</i> (Hard Rush / Brwynen Galed)	SJ012742 (Estimated (From Recorder's Map))	2 records, both on 23/10/2001	Philip Fermor, Stuart Ireland			St Asaph Business Park; Habitat Creation Area	Drainage ditch; Quadrate data	D0026/141/01	LI-48[LR]	PC
<i>Juncus inflexus</i> (Hard Rush / Brwynen Galed)	SJ0274 (Estimated (From Recorder's Map))	16/07/2015	Emily Meilleur; Graeame Kay; Jennifer Towill; Recording Group			St Asaph		D1274/001/01	LI-48[LR]	KC
<i>Juncus inflexus</i> (Hard Rush / Brwynen Galed)	SJ0173	02/08/2016	Stead, M.O.			Groesffordd Marli East		D1169/004/02	LI-48[LR]	NA
<i>Kickxia elatine</i> (Sharp-leaved Fluellen / Llywelyn)	SJ01537375	02/08/2016	Stead, M.O.			Groesffordd Marli East	Business park S of roundabout on B5381. About 20 plants on verge between path and road.	D1169/004/02	GBNNSIP, LBAP-C, LBAP-G, LI-48[LR], LI-49[LR], LI-50[LR], LI-51[LR], LI-52[LS], LI-VP-50[LS]	NA
<i>Kickxia elatine</i> (Sharp-leaved Fluellen / Llywelyn)	SJ0173	02/08/2016	Stead, M.O.			Groesffordd Marli East		D1169/004/02	GBNNSIP, LBAP-C, LBAP-G, LI-48[LR], LI-49[LR], LI-50[LR], LI-51[LR], LI-52[LS], LI-VP-50[LS]	NA

Species Name	Grid Reference	Date	Recorder(s)	Abundance	Record/Sample Type	Site Name	Notes	Dataset ID	Lists	V
<i>Kindbergia praelonga</i> (Common Feather-moss)	SJ0151673725 (Supplied by Original Recorder)	10/04/2018	Joshua Styles			Unit 7, St. Asaphs Business Park		D1798/004/01	LBAP-C	PC
<i>Knautia arvensis</i> (Field Scabious / Clafrrllys y Maes)	SJ019747 (Estimated (From Recorder's Map))	25/10/2002	Anon			A55		D0026/142/01	LI-48[LS]	PC
<i>Lathyrus nissolia</i> (Grass Vetchling / Ytbysen Feinddail)	SJ01607419 (Selected from Interactive Map)	2 records, between 2019 and 05/07/2019	Joel Walley; Walley, Joel	3 Flowering; 3 Flowering		St Asaph Business park	At least 3 flowering plants found growing on the edge of the ditch adjacent to the car park for Clwyd Alyn Housing Association office on St Asaph Business Park	D1117/001/01 , D1308/002/01	LI-49[LR], LI-50[LS], LI-VP-51[LS]	PC, NA
<i>Lathyrus nissolia</i> (Grass Vetchling / Ytbysen Feinddail)	SJ015741 (GPS Reading)	14/05/2021	Tony Cumberlidge	1		St.Asaph Business Park	The business park has a good number of this species in various other locations.	D1117/001/01	LI-49[LR], LI-50[LS], LI-VP-51[LS]	PC
<i>Lemna trisulca</i> (Ivy-leaved Duckweed / Llinad Dail Eiddew)	SJ01717385	02/08/2016	Stead, M.O.			Groesfordd Marli East	In lake	D1169/004/02	LBAP-G, LI-49[LR]	NA
<i>Lepidium heterophyllum</i> (Smith's Pepperwort / Pupurllys Amryddail)	SJ0373	1988	Green, J.A.			St Asaph, R Elwy		D1308/002/01	LI-51[LS], LI-VP-51[LS]	NA
<i>Lestes sponsa</i> (Emerald Damselfly / Mursen Werdd)	SJ016742	6 records, between 28/07/2014 and 26/07/2018	S Hughes	1 Adult		Business park, St Asaph	1 male; Female: 1; Male: 1	D1762/004/01 , D1762/003/01	LBAP-S, LI-50	PC

Species Name	Grid Reference	Date	Recorder(s)	Abundance	Record/Sample Type	Site Name	Notes	Dataset ID	Lists	V
<i>Lestes sponsa</i> (Emerald Damselfly / Mursen Werdd)	SJ012743	04/08/2018	S Hughes	1 Adult		Glascoed Nature reserve, St Asaph		D1762/004/01	LBAP-S, LI-50	PC
<i>Lestes sponsa</i> (Emerald Damselfly / Mursen Werdd)	SJ012742	4 records, between 26/08/2017 and 04/08/2018	S Hughes; Hughes, Simon	3 Adult; 5 Adult; adult female		Glascoed Nature reserve, St Asaph; Glascoed NR, St Asaph; St Asaph	Female: 2. Male: 3; Female: 1. Male: 2; iRecord (iRecord general data)	D1762/004/01 , D1762/003/01 , D1844/001/03	LBAP-S, LI-50	PC, NA
<i>Lestes sponsa</i> (Emerald Damselfly / Mursen Werdd)	SJ012740	20/08/2012	S Hughes	1 Adult		Glascoed NR, St Asaph	Male: 1	D1762/003/01	LBAP-S, LI-50	PC
<i>Libellula depressa</i> (Broad-bodied Chaser / Picellwr Praff)	SJ013740 (Approximate)	2 records, between 11/07/2014 and 09/07/2015	Karl Martin; Nigel Douglas	Present Adult; 1 Male		Glascoed	Glascoed is a pond site	D1531/001/01	LBAP-S	PC
<i>Libellula depressa</i> (Broad-bodied Chaser / Picellwr Praff)	SJ016737	3 records, between 21/05/2018 and 03/07/2018	S Hughes	1 Adult; 2 Adult		Business park, St Asaph		D1762/004/01	LBAP-S	PC
<i>Libellula depressa</i> (Broad-bodied Chaser / Picellwr Praff)	SJ016742	18 records, between 02/06/2010 and 29/06/2018	S Hughes	5 Adult; 6 Adult; 2 Adult; 3 Adult; 1 Adult; 4 Adult		Business park, St Asaph	3 males. 2 females; Exuvia; Male: 2; Male: 1; Exuvia: 1. Female: 1. Male: 3	D1762/004/01 , D1762/003/01	LBAP-S	PC
<i>Libellula depressa</i> (Broad-bodied Chaser / Picellwr Praff)	SJ021739	31/05/2018	S Hughes	2 Adult		Cwttir lane, St Asaph	1 male. 1 female	D1762/004/01	LBAP-S	PC

Species Name	Grid Reference	Date	Recorder(s)	Abundance	Record/Sample Type	Site Name	Notes	Dataset ID	Lists	V
<i>Libellula depressa</i> (Broad-bodied Chaser / Picellwr Praff)	SJ017739	2 records, between 04/06/2018 and 06/06/2018	S Hughes	2 Adult; 1 Adult		Business park, St Asaph	2 males	D1762/004/01	LBAP-S	PC
<i>Libellula depressa</i> (Broad-bodied Chaser / Picellwr Praff)	SJ012742	3 records, between 17/06/2017 and 29/06/2018	S Hughes	1 Adult; 2 Adult; 6 Adult		Glascoed Nature reserve, St Asaph; Glascoed NR, St Asaph		D1762/004/01 , D1762/003/01	LBAP-S	PC
<i>Libellula depressa</i> (Broad-bodied Chaser / Picellwr Praff)	SJ017742	2 records, between 09/06/2018 and 29/06/2018	S Hughes	2 Adult		Business park, St Asaph		D1762/004/01	LBAP-S	PC
<i>Libellula depressa</i> (Broad-bodied Chaser / Picellwr Praff)	SJ012741	3 records, between 19/06/2012 and 29/06/2018	S Hughes; E. Griffiths	2 Adult; 8 Adult; 1 Adult	Field record	Glascoed Nature reserve, St Asaph; Glascoed NR, St Asaph; Glascoed Nature Reserve, St Asaph		D1762/004/01 , D1762/003/01 , D1295/001/05	LBAP-S	PC, NA
<i>Libellula depressa</i> (Broad-bodied Chaser / Picellwr Praff)	SJ016738	02/07/2018	S Hughes	1 Adult		Business park, St Asaph		D1762/004/01	LBAP-S	PC
<i>Libellula depressa</i> (Broad-bodied Chaser / Picellwr Praff)	SJ0123674106 (Supplied by Original Recorder)	23/05/2019	Alun Williams					D1546/002/01	LBAP-S	KC
<i>Libellula depressa</i> (Broad-bodied Chaser / Picellwr Praff)	SJ013743	7 records, between 16/06/2006 and 27/05/2012	Ralph Swindlehurst; Allan Brandon; Julian Weldrick; Alun Williams; Jacinta Willams	3 Adult; 2-5 Adult; 9 Adult; 6-20 Adult; 1 Adult; + Adult; 1 Ovipositing female	Field record	Glascoed Nature Reserve, St Asaph; Glascoed Nature Reserve		D1295/001/05	LBAP-S	NA

Species Name	Grid Reference	Date	Recorder(s)	Abundance	Record/Sample Type	Site Name	Notes	Dataset ID	Lists	V
<i>Libellula depressa</i> (Broad-bodied Chaser / Picellwr Praff)	SJ0174	10/06/2015	Mr S T Hughes	+ Adult	Field record	St Asaph Business Park		D1295/001/05	LBAP-S	NA
<i>Libellula quadrimaculata</i> (Four-spotted Chaser / Picellwr Pedwar Nod)	SJ013740 (Approximate)	2 records, between 09/07/2015 and 16/07/2019	Kate Wilson; Karl Martin	1 Adult; Present Adult		Glascoed	Glascoed is a pond site	D1531/001/01	LBAP-S	PC
<i>Libellula quadrimaculata</i> (Four-spotted Chaser / Picellwr Pedwar Nod)	SJ012742 (Estimated Centroid of Site)	7 records, between 17/06/2017 and 15/06/2022	Naomi Chapple-Parry; Naomi Chapple-Parry; Kate Wilson; S Hughes	1; 31; 6; 8 Adult; 2 Adult; 6 Adult; 5 Adult		Glascoed; Glascoed Nature reserve, St Asaph; Glascoed NR, St Asaph		D1531/001/01 , D1762/004/01 , D1762/003/01	LBAP-S	KC, PC
<i>Libellula quadrimaculata</i> (Four-spotted Chaser / Picellwr Pedwar Nod)	SJ016742	20 records, between 09/06/2010 and 03/07/2018	S Hughes	2 Adult; 3 Adult; 4 Adult; 1 Adult		Business park, St Asaph	Exuvia. Ovipositing	D1762/004/01 , D1762/003/01	LBAP-S	PC
<i>Libellula quadrimaculata</i> (Four-spotted Chaser / Picellwr Pedwar Nod)	SJ016737	3 records, between 21/05/2018 and 02/07/2018	S Hughes	1 Adult; 2 Adult		Business park, St Asaph		D1762/004/01	LBAP-S	PC
<i>Libellula quadrimaculata</i> (Four-spotted Chaser / Picellwr Pedwar Nod)	SJ012743	09/06/2018	S Hughes	4 Adult		Glascoed Nature reserve, St Asaph		D1762/004/01	LBAP-S	PC

Species Name	Grid Reference	Date	Recorder(s)	Abundance	Record/Sample Type	Site Name	Notes	Dataset ID	Lists	V
<i>Libellula quadrimaculata</i> (Four-spotted Chaser / Picellwr Pedwar Nod)	SJ013743	3 records, between 04/06/2009 and 09/06/2018	S Hughes; Julian Weldrick; Ralph Swindlehurst	1 Adult; 2-5 Adult; 1 Adult	Field record	Glascoed Nature reserve, St Asaph; Glascoed Nature Reserve, St Asaph		D1762/004/01 , D1295/001/05	LBAP-S	PC, NA
<i>Libellula quadrimaculata</i> (Four-spotted Chaser / Picellwr Pedwar Nod)	SJ017742	3 records, between 09/06/2018 and 03/07/2018	S Hughes	5 Adult; 2 Adult; 1 Adult		Business park, St Asaph		D1762/004/01	LBAP-S	PC
<i>Libellula quadrimaculata</i> (Four-spotted Chaser / Picellwr Pedwar Nod)	SJ012741	3 records, between 19/06/2012 and 29/06/2018	S Hughes; E. Griffiths	2 Adult; 3 Adult; 1 Adult	Field record	Glascoed Nature reserve, St Asaph; Glascoed NR, St Asaph; Glascoed Nature Reserve, St Asaph		D1762/004/01 , D1762/003/01 , D1295/001/05	LBAP-S	PC, NA
<i>Libellula quadrimaculata</i> (Four-spotted Chaser / Picellwr Pedwar Nod)	SJ016738	02/07/2018	S Hughes	3 Adult		Business park, St Asaph		D1762/004/01	LBAP-S	PC
<i>Libellula quadrimaculata</i> (Four-spotted Chaser / Picellwr Pedwar Nod)	SJ0123674106 (Supplied by Original Recorder (Unchecked))	21/05/2019	Iwan Roberts					D1546/002/01	LBAP-S	PC
<i>Libellula quadrimaculata</i> (Four-spotted Chaser / Picellwr Pedwar Nod)	SJ0174	2 records, between 10/06/2015 and 31/05/2021	Busby, Paul; Mr S T Hughes	6 Adult; + Adult	Field record	Glascoed; St Asaph Business Park	At least six across ponds and vegetation . Habitat: Standing waters	D1295/001/05	LBAP-S	NA

Species Name	Grid Reference	Date	Recorder(s)	Abundance	Record/Sample Type	Site Name	Notes	Dataset ID	Lists	V
<i>Lithospermum officinale</i> (Common Gromwell / Maenhad)	SJ0374 (Estimated Centroid of Site)	1923	Barbara Allen			St Asaph		D0101/001/01	LI-49[LR], LI-50[LS], LI-51[LR], LI-52[LS], LI-VP-50[LS], LI-VP-51[LR]	PC
<i>Matricaria chamomilla</i> (Scented Mayweed / Amranwen Bêr)	SJ0173	02/08/2016	Stead, M.O.			Groesffordd Mari East		D1169/004/02	GBNNSIP, LI-48[LS]	NA
<i>Medicago arabica</i> (Spotted Medick / Maglys Brith)	SJ0374	4 records, between 1988 and 17/09/1988	A P Daly; Anon; Daly, A.P.			Elwy, River; St Asaph; Elwy, River; St Asaph; St Asaph		D0101/001/01 , D1308/002/01 , D1308/001/01	LBAP-G, LI-49[LS], LI-50[LR], LI-51[LR], LI-52[LR], LI-VP-51[LR]	PC, NA
<i>Mentha aquatica</i> (Water Mint / Mintys y Dwr)	SJ01637375 (Estimated (From Recorder's Map))	19/08/1999 to 20/08/1999	Anon			St Asaph Business Park; Pond 6		D0026/141/01	LBAP-A	NA
<i>Mentha aquatica</i> (Water Mint / Mintys y Dwr)	SJ012742 (Estimated (From Recorder's Map); Estimated Centroid of Site))	4 records, between 23/10/2001 and 29/05/2015	Philip Fermor, Stuart Ireland; Joe Phillips			St Asaph Business Park; Glascoed Nature Reserve; Habitat Creation Area; Field 79; Field 1014	Drainage ditch; Quadrata data	D0026/141/01 , D1531/002/01	LBAP-A	PC
<i>Mentha aquatica</i> (Water Mint / Mintys y Dwr)	SJ01717436	23/08/2016	Tim Yardley			St Asaph Business Park, 'Move on Accommodation'	Phase one (extended) survey: Ponds (in addition to species listed under other habitats).	D1428/045/01	LBAP-A	PC
<i>Mentha aquatica</i> (Water Mint / Mintys y Dwr)	SJ0373	02/08/2013	Williams, D.			St. Asaph South	River bank and amenity parkland	D1169/004/02	LBAP-A	NA

Species Name	Grid Reference	Date	Recorder(s)	Abundance	Record/Sample Type	Site Name	Notes	Dataset ID	Lists	V
<i>Mergus merganser</i> (Goosander / Hwyaden Ddanheddog)	SJ0374	13 records, between 16/01/2010 and 14/02/2018	Alex Humphreys-Jones; RL Edwards; Rob Swift; Kenny D Hall; Steven Davies; Susan J Morris; Mark Nightingale; Simon Hughes; Kevin J Smith; David Richardson; Bill Owens	2; 4; 1; 8+; 1 Male; 2 Male	Reported to recorder	St Asaph	BirdTrack; BirdTrack. Activity: X; Survey: Observer data	D1297/025/01 , D0062/008/01	BDir2.2, Bonn2, LBAP-C	PC, NA
<i>Mergus merganser</i> (Goosander / Hwyaden Ddanheddog)	SJ0373	8 records, between 17/12/2016 and 02/01/2017	Graham Jones; Malcolm Fairley; Liam Langley; Per Glenn Morris DNS; N Duggan; SA Burke; Anon	1; 2; 3		St Asaph, S	BirdTrack	D1297/025/01	BDir2.2, Bonn2, LBAP-C	PC
<i>Mergus merganser</i> (Goosander / Hwyaden Ddanheddog)	SJ0173	03/01/2012	Simon Hughes	1 Male		Cefn Meiriadog, NE	Birdtrack. flew off a small pond and went south	D1297/025/01	BDir2.2, Bonn2, LBAP-C	PC
<i>Mergus merganser</i> (Goosander / Hwyaden Ddanheddog)	SJ0375	2 records, between 09/03/2016 and 05/01/2017	Simon Hughes; David Richardson	2; 1 Male	Reported to recorder	Rhydyddauddwr Farm, St Asaph, N	BirdTrack; Survey: Observer data	D1297/025/01 , D0062/008/01	BDir2.2, Bonn2, LBAP-C	PC, NA
<i>Mergus merganser</i> (Goosander / Hwyaden Ddanheddog)	SJ0174	2 records, between 07/09/2011 and 06/03/2019	Simon Hughes; Mr S Hughes	1 Female; 1	Reported to recorder	St Asaph, Business Park; St Asaph Business Park	heading south west. Survey: Observer data	D0062/008/01 , D1297/027/01	BDir2.2, Bonn2, LBAP-C	NA, PC
<i>Mergus merganser</i> (Goosander / Hwyaden Ddanheddog)	SJ032753	07/03/2013	Martyn Harris	1 Female	Field record	The Afon Elwy, North west of St., Asaph, Denbighshire		D0969/001/05	BDir2.2, Bonn2, LBAP-C	UA

Species Name	Grid Reference	Date	Recorder(s)	Abundance	Record/Sample Type	Site Name	Notes	Dataset ID	Lists	V
<i>Motacilla alba</i> (Pied/White Wagtail / Siglen Fraith/Wen)	SJ013740 (Approximate)	7 records, between 09/05/2017 and 26/11/2020	Kate Wilson	1 Full-Grown; 1; 2		Glascoed		D1531/001/01	Bern2, LBAP-C, LBAP-T	PC, UA
<i>Motacilla alba</i> (Pied/White Wagtail / Siglen Fraith/Wen)	SJ012742 (Estimated Centroid of Site))	29/05/2015	Joe Phillips			Glascoed Nature Reserve	Feeding on grassland	D1531/002/01	Bern2, LBAP-C, LBAP-T	PC
<i>Motacilla alba</i> (Pied/White Wagtail / Siglen Fraith/Wen)	SJ0374	22/12/2016	Mr J O'Hanlon	1		St Asaph centre SJ07H		D1297/021/01	Bern2, LBAP-C, LBAP-T	PC
<i>Motacilla alba yarrellii</i> (Pied Wagtail / Siglen Fraith)	SJ0374 (Approximate)	22 records, between 14/04/2005 and 06/04/2021	Roger Bagguley; Andrew Wallbank; Jack Davies; Alex Humphreys-Jones; John Jones; Joe O'Hanlon; Simon Hughes; Mr R Edwards; Stuart Smith; Recorder name withheld (obsr1221607); David Richardson	1; 2; 3; 5; 50; 30+	Reported to recorder	St Asaph; River Elwy at St Asaph	Survey: Observer data; BirdTrack; pre roost gathering - yarrellii. Survey: Observer data	D0062/008/01 , D1297/025/01 , D1297/047/01 , D1297/040/01 , D0346/001/01	Bern2, LBAP-T	NA, PC, UA
<i>Motacilla alba yarrellii</i> (Pied Wagtail / Siglen Fraith)	SJ0375	3 records, between 19/05/2014 and 08/07/2016	David Richardson	1; 3; 4	Reported to recorder	Rhydyddauddwr Farm, St Asaph, N	Survey: Observer data	D0062/008/01	Bern2, LBAP-T	NA

Species Name	Grid Reference	Date	Recorder(s)	Abundance	Record/Sample Type	Site Name	Notes	Dataset ID	Lists	V
<i>Motacilla alba yarrellii</i> (Pied Wagtail / Siglen Fraith)	SJ0174 (Approximate)	35 records, between 18/11/2010 and 18/11/2021	Simon Hughes; Bill R Myerscough; Mr Bill Myerscough; Mr S Hughes	4; 1; 2; 3; 100; 55		St Asaph, Business Park; SJ0174 St Asaph, Business Park; St Asaph Business Park	Birdtrack;; BirdTrack; Birdtrack. Adult feeding 1 fledged young. Activity: FL; Birdtrack. Adult male feeding at least 1 fledged young. Activity: FL; Breeding details: Pair in suitable habitat (P); Breeding details: Nesting habitat (H); Breeding status: H; Possible breeding	D1297/025/01 , D1297/047/01 , D1297/027/01 , D1297/040/01	Bern2, LBAP-T	PC, UA
<i>Motacilla alba yarrellii</i> (Pied Wagtail / Siglen Fraith)	SJ0373	6 records, between 25/04/2014 and 23/12/2017	Alex Humphreys-Jones; Graham Jones; David Richardson; Malcolm Fairley; SA Burke	1	Reported to recorder	St Asaph, S	BirdTrack; Survey: Observer data	D1297/025/01 , D0062/008/01	Bern2, LBAP-T	PC, NA
<i>Motacilla alba yarrellii</i> (Pied Wagtail / Siglen Fraith)	SJ0275	2 records, both on 13/03/2020	Recorder name withheld (obsr1196964)	1		Nant-Y-Faenol Road, Wales		D0346/001/01	Bern2, LBAP-T	UA
<i>Motacilla alba yarrellii</i> (Pied Wagtail / Siglen Fraith)	SJ0173 (Approximate)	14 records, between 24/05/2016 and 24/03/2020	Ian Roberts; Simon Hughes; Mr S Hughes	1; 2; 22; 34; 3		Cefn Meiriadog, NE	BirdTrack. Activity: H; BirdTrack	D1297/025/01 , D1297/039/01 , D1297/040/01	Bern2, LBAP-T	PC
<i>Motacilla alba yarrellii</i> (Pied Wagtail / Siglen Fraith)	SJ035747	21/12/2016	Mr J Jones			St Asaph		D1297/021/01	Bern2, LBAP-T	PC
<i>Motacilla alba yarrellii</i> (Pied Wagtail / Siglen Fraith)	SJ035742	17/05/2016	Mr A Humphreys-Jones	2		River Elwy, St. Asaph		D1297/021/01	Bern2, LBAP-T	PC

Species Name	Grid Reference	Date	Recorder(s)	Abundance	Record/Sample Type	Site Name	Notes	Dataset ID	Lists	V
<i>Motacilla alba yarrellii</i> (Pied Wagtail / Siglen Fraith)	SJ0273	8 records, between 03/01/2017 and 03/05/2018	Simon Hughes	2; 1; 3		St Asaph, SW	BirdTrack	D1297/025/01	Bern2, LBAP-T	PC
<i>Motacilla alba yarrellii</i> (Pied Wagtail / Siglen Fraith)	SJ0274 (Approximate)	9 records, between 04/02/2016 and 23/03/2021	Simon Hughes; Mr S Hughes	2; 1		St Asaph, W; St Asaph W	BirdTrack	D1297/025/01 , D1297/047/01	Bern2, LBAP-T	PC, UA
<i>Mycelis muralis</i> (Wall Lettuce / Gwylaeth y Fagwyr)	SJ0315974886	28/04/2020	Joel Walley	rare (DAFOR)		The Roe Verge, St Asaph	Grassland type: poor_semi-improved	D2013/001/01	LI-52[LS]	PC
<i>Mycelis muralis</i> (Wall Lettuce / Gwylaeth y Fagwyr)	SJ0373	02/08/2013	Williams, D.			St. Asaph South	River bank and amenity parkland	D1169/004/02	LI-52[LS]	NA
<i>Onopordum acanthium</i> (Cotton Thistle / Ysgallen Gotwm)	SJ028746 (Selected from Interactive Map)	2 records, between 2011 and 17/07/2011	Gallon, Richard; Richard Gallon	1		St. Asaph	Growing on north verge of A55	D1308/002/01 , D1117/001/01	GBNNSIP, LI-49[LR], LI-51[LR], LI-VP-50[LR], LI-VP-51[LS]	NA, PC
<i>Orobancha hederaceae</i> (Ivy Broomrape / Gorfanhadlen Eiddew)	SJ024738 (Estimated (From Recorder's Map))	16/07/2015	Emily Meilleur; Graeame Kay; Jennifer Towill; Recording Group			St Asaph	On road verge of main road	D1274/001/01	LBAP-A, LBAP-C, LI-48[LR], LI-50[LS], LI-52[LS]	KC
<i>Parus major</i> (Great Tit / Titw Mawr)	SJ012742 (Estimated (From Recorder's Map))	23/10/2001	Philip Fermor, Stuart Ireland			St Asaph Business Park; Habitat Creation Area		D0026/141/01	Bern2, LBAP-C	NA

Species Name	Grid Reference	Date	Recorder(s)	Abundance	Record/Sample Type	Site Name	Notes	Dataset ID	Lists	V
<i>Parus major</i> (Great Tit / Titw Mawr)	SJ0374 (Approximate)	19 records, between 26/05/1991 and 06/04/2021	Anon; Roger Bagguley; Mr R Edwards; Stuart Smith; Recorder name withheld (obsr1221607); Ian M Spence; Jack Davies; Alex Humphreys- Jones; John Jones; Rob Swift; Simon Hughes; Mark Nightingale; David...	2; 4; 1	Reported to recorder	St Asaph;River Elwy at St Asaph;3 Old Walls,Saint Asaph	Occurrence ID: NBN-GA000656- BGBW2009- 16431793- 106428764; Survey: Observer data; Ringing records.; BirdTrack	D1852/002/01 , D0062/008/01 , D1297/047/01 , D1297/040/01 , D0346/001/01 , D2012/003/01 , D1297/025/01 , D1297/027/01	Bern2, LBAP-C	PC, NA, UA
<i>Parus major</i> (Great Tit / Titw Mawr)	SJ0373	5 records, between 24/01/2009 and 01/01/2017	Anon; Graham Jones; Liam Langley; SA Burke	2; 2+		St Asaph, S	Occurrence ID: NBN-GA000656- BGBW2009- 16432024- 106428862; BirdTrack	D1852/002/01 , D1297/025/01	Bern2, LBAP-C	PC
<i>Parus major</i> (Great Tit / Titw Mawr)	SJ0275	4 records, between 24/01/2009 and 13/03/2020	Anon; Neville Wright; Recorder name withheld (obsr1196964)	4; 5; 7		St Asaph, NW;Nant-Y- Faenol Road, Wales	Occurrence ID: NBN-GA000656- BGBW2009- 16431738- 106429109; BirdTrack	D1852/002/01 , D1297/025/01 , D0346/001/01	Bern2, LBAP-C	PC, UA
<i>Parus major</i> (Great Tit / Titw Mawr)	SJ013740 (Approximate)	35 records, between 15/01/2015 and 29/04/2021	Kate Wilson; Karl Martin; Paul Furnborough; Tony Curty	1 Full-Grown; 1; Present Full- Grown; 2; 4; 3; 3 Full-Grown; 4 Full- Grown; 2 Full- Grown; Present; 10 Juvenile; 4 Full-Grown; 1 Juvenile; 5 Juvenile		Glascoed	Heard by Tony, high confidence.	D1531/001/01	Bern2, LBAP-C	PC, UA
<i>Parus major</i> (Great Tit / Titw Mawr)	SJ0375	4 records, between 02/06/2014 and 12/06/2018	David Richardson; Findlay Wilde	1; 3; 2	Reported to recorder	Rhydyddauddwr Farm, St Asaph, N	Survey: Observer data; BirdTrack	D0062/008/01 , D1297/025/01	Bern2, LBAP-C	NA, PC
<i>Parus major</i> (Great Tit / Titw Mawr)	SJ0273	6 records, between 06/04/2017 and 03/05/2018	Simon Hughes	1; 2; 3		St Asaph, SW	BirdTrack	D1297/025/01	Bern2, LBAP-C	PC
<i>Parus major</i> (Great Tit / Titw Mawr)	SJ0274 (Estimated (From Recorder's Map);Approximate)	10 records, between 23/06/2009 and 23/03/2021	Simon Hughes; Anon - Black and Veatch; Mr S Hughes	4; 2; 3; 1		St Asaph, W;St Asaph Business Park;St Asaph W	BirdTrack	D1297/025/01 , D1833/001/01 , D1297/047/01	Bern2, LBAP-C	PC, UA

Species Name	Grid Reference	Date	Recorder(s)	Abundance	Record/Sample Type	Site Name	Notes	Dataset ID	Lists	V
<i>Parus major</i> (Great Tit / Titw Mawr)	SJ0174 (Approximate)	38 records, between 08/12/2010 and 06/06/2021	Mr Bill Myerscough; Mr S Hughes; Simon Hughes; Mr Joseph Williams	1; 2; 6; 5; 4; 8		SJ0174 St Asaph, Business Park;St Asaph Business Park;St Asaph, Business Park;Llys Edmund Prys, Saint Asaph LL17 0JA, UK	Breeding details: Permanent territory (T); At least 2 begging juveniles. Breeding details: Recently fledged (FL); Breeding details: Nesting habitat (H); BirdTrack; BirdTrack. Activity: S; Birdtrack.; Breeding status: H; Possible breeding	D1297/047/01 , D1297/025/01 , D1297/027/01 , D1297/040/01	Bern2, LBAP-C	UA, PC
<i>Parus major</i> (Great Tit / Titw Mawr)	SJ0173 (Estimated (From Recorder's Map);Approximate)	20 records, between 09/04/2009 and 24/03/2020	Anon - Black and Veatch; Simon Hughes; Mr S Hughes	2; 4; 6; 3		Gwynt-Y-Mor Substation;Cefn Meiriadog, NE	Bird Track; BirdTrack	D1833/001/01 , D1297/025/01 , D1297/039/01 , D1297/040/01	Bern2, LBAP-C	PC
<i>Parus major</i> (Great Tit / Titw Mawr)	SJ020751 (Selected from Interactive Map)	02/05/2012	Stewart Johnson		Auditory record	Near St. Asaph		D1117/001/01	Bern2, LBAP-C	PC
<i>Parus major</i> (Great Tit / Titw Mawr)	SJ035747	21/12/2016	Mr J Jones			St Asaph		D1297/021/01	Bern2, LBAP-C	PC
<i>Phylloscopus collybita</i> (Chiffchaff / Siff- Siaff)	SJ0375	4 records, between 02/06/2014 and 12/06/2018	David Richardson	1	Reported to recorder	Rhydyddauddwr Farm, St Asaph, N	Heard. Survey: Observer data; Survey: Observer data; Activity: S. Survey: Observer data	D0062/008/01	LBAP-C	NA
<i>Phylloscopus collybita</i> (Chiffchaff / Siff- Siaff)	SJ0374 (Approximate)	12 records, between 14/04/2005 and 06/04/2021	Roger Bagguley; David Richardson; Jack Davies; Mr R Edwards; Stuart Smith; Recorder name withheld (obsr1221607)	1; 2; 4; 6; 8	Reported to recorder	St Asaph;River Elwy at St Asaph	Survey: Observer data; BirdTrack	D0062/008/01 , D1297/025/01 , D1297/047/01 , D1297/040/01 , D0346/001/01	LBAP-C	NA, PC, UA

Species Name	Grid Reference	Date	Recorder(s)	Abundance	Record/Sample Type	Site Name	Notes	Dataset ID	Lists	V
<i>Phylloscopus collybita</i> (Chiffchaff / Siff-Siaff)	SJ0174 (Approximate; Estimated (From Recorder's Map))	52 records, between 12/05/2009 and 06/06/2021	Simon Hughes; John D Gambles; Bill R Myerscough; Mr Bill Myerscough; Anon - Black and Veatch; Mr Joseph Williams; Mr S Hughes; Dr A Goater	1; 3; 2; 10+; 4; 5	Reported to recorder	St Asaph, Business Park; SJ0174 St Asaph, Business Park; St Asaph Business Park; Llys Edmund Prys, Saint Asaph LL17 0JA, UK; Capital Court, Saint Asaph	Survey: Observer data; Birdtrack.: Activity: S; Birdtrack. both in song. Activity: S; BirdTrack; BirdTrack. Activity: S; Birdtrack. Double figure number of birds singing across the business park. Activity: S; Birdtrack. This visit and on 15/6 suggest numbers well into double figures on this business park and surrounds. Almost certainly a family party at N end of business park. Activity: T; BirdTrack. Activity: T; Breeding details: Permanent territory (T); Breeding details: Singing male (S); Breedin...	D0062/008/01 , D1297/025/01 , D1297/047/01 , D1833/001/01 , D1297/027/01 , D1297/040/01 , D1297/021/01	LBAP-C	NA, PC, UA
<i>Phylloscopus collybita</i> (Chiffchaff / Siff-Siaff)	SJ0275	2 records, between 11/04/2015 and 13/03/2020	Neville Wright; Recorder name withheld (obsr1196964)	2; 1		St Asaph, NW; Nant-Y-Faenol Road, Wales	BirdTrack. Activity: S	D1297/025/01 , D0346/001/01	LBAP-C	PC, UA
<i>Phylloscopus collybita</i> (Chiffchaff / Siff-Siaff)	SJ0373	16/03/2012	Anne Brenchley	1		St Asaph, S	Birdtrack. First Chiffchaff of the year. Activity: S	D1297/025/01	LBAP-C	PC
<i>Phylloscopus collybita</i> (Chiffchaff / Siff-Siaff)	SJ013740 (Approximate)	44 records, between 12/04/2012 and 30/03/2022	Kate Wilson; Karl Martin; Remini Jones; Graham Davies; Paul Furnborough; Tony Curty	2; 3; Present Full-Grown; 1; 6; 5; 4; 8; 7; 2 Full-Grown; 3 Full-Grown; Present; 4 Full-Grown; 5 Full-Grown; 6 Full-Grown; 7 Full-Grown; 1 Juvenile; 2 Full-Grown	Auditory record	Glascoed	Heard by Tony, high confidence.	D1531/001/01	LBAP-C	UA, PC

Species Name	Grid Reference	Date	Recorder(s)	Abundance	Record/Sample Type	Site Name	Notes	Dataset ID	Lists	V
<i>Phylloscopus collybita</i> (Chiffchaff / Siff-Siaff)	SJ012742 (Estimated Centroid of Site)	2 records, between 29/05/2015 and 15/06/2022	Naomi Chapple-Parry; Kate Wilson; Joe Phillips	2		Glascoed; Glascoed Nature Reserve	Heard calling	D1531/001/01 , D1531/002/01	LBAP-C	UA, PC
<i>Phylloscopus collybita</i> (Chiffchaff / Siff-Siaff)	SJ0173 (Approximate; Estimated (From Recorder's Map))	20 records, between 09/04/2009 and 18/03/2021	Mr S Hughes; Anon - Black and Veatch; Bill R Myerscough; Simon Hughes; Ian Roberts	1; 2; 4		Cefn Meiriadog, NE; Gwynt-Y-Mor Substation	Bird Track; BirdTrack. Activity: S; BirdTrack; BirdTrack. Activity: T	D1297/047/01 , D1833/001/01 , D1297/025/01 , D1297/039/01 , D1297/040/01 , D1297/027/01	LBAP-C	UA, PC
<i>Phylloscopus collybita</i> (Chiffchaff / Siff-Siaff)	SJ0274 (Estimated (From Recorder's Map); Approximate)	7 records, between 12/05/2009 and 23/03/2021	Anon - Black and Veatch; Simon Hughes; Mr S Hughes	2; 1		St Asaph Business Park; St Asaph, W; St Asaph W	BirdTrack; BirdTrack. Activity: S	D1833/001/01 , D1297/025/01 , D1297/047/01	LBAP-C	PC, UA
<i>Phylloscopus collybita</i> (Chiffchaff / Siff-Siaff)	SJ0175 (Estimated (From Recorder's Map))	2 records, between 12/05/2009 and 25/06/2009	Anon - Black and Veatch			St Asaph Business Park		D1833/001/01	LBAP-C	PC
<i>Phylloscopus collybita</i> (Chiffchaff / Siff-Siaff)	SJ0273 (Estimated (From Recorder's Map))	4 records, between 12/05/2009 and 03/05/2018	Anon - Black and Veatch; Simon Hughes	1; 2		Gwynt-Y-Mor Substation; St Asaph Business Park; St Asaph, SW	BirdTrack. Activity: S	D1833/001/01 , D1297/025/01	LBAP-C	PC
<i>Plantago maritima</i> (Sea Plantain / Llyriad Arfor)	SJ0319974747	30/04/2020	Joel Walley	occasional (DAFOR)		Seaways Service Station Roundabout, St Asaph	Grassland type: neutral	D2013/001/01	LI-50[LS]	PC

Species Name	Grid Reference	Date	Recorder(s)	Abundance	Record/Sample Type	Site Name	Notes	Dataset ID	Lists	V
<i>Polypodium interjectum</i> (Intermediate Polypody / Llawredynen Ganolig)	SJ0239773447	19/01/2016	M.O. Stead			Coed Esgob		D1704/001/01	LI-51[LS]	KC
<i>Polypodium interjectum</i> (Intermediate Polypody / Llawredynen Ganolig)	SJ0240273450	19/01/2016	M.O. Stead			Coed Esgob		D1704/001/01	LI-51[LS]	KC
<i>Polypodium interjectum</i> (Intermediate Polypody / Llawredynen Ganolig)	SJ0284574208	20/02/2016	M.O. Stead			Pen-y-Bryn Farm		D1704/001/01	LI-51[LS]	KC
<i>Polystichum aculeatum</i> (Hard Shield-fern / Gwrychredynen Galed)	SJ024733	25/08/1979	Jean A Green			St Asaph	damp wood	D0101/001/01	LI-49[LS], LI-52[LS]	PC
<i>Populus nigra</i> (Black-poplar / Poplysen Ddu)	SJ035747	10/10/1975	Doris Stephenson			Elwy, River; St Asaph	river bank	D0101/001/01	GBNNSIP, LBAP-T	PC
<i>Populus nigra</i> (Black-poplar / Poplysen Ddu)	SJ01317439 (Supplied by Original Recorder)	5 records, between 11/03/2005 and 16/12/2008	David Groom; Kylie Jones & Karl Martin	7 Male; 1 Female; 6; 3; 5 Female		Glascoed Nature Reserve	Newly planted tree(s) (planting and monitoring results)	D1446/001/01	GBNNSIP, LBAP-T	PC

Species Name	Grid Reference	Date	Recorder(s)	Abundance	Record/Sample Type	Site Name	Notes	Dataset ID	Lists	V
<i>Populus nigra</i> (Black-poplar / Poplysen Ddu)	SJ03557470 (Supplied by Original Recorder)	3 records, between 27/01/2007 and November 2010	Barbara Rust	6 Male; 5 Female; 17; 2		St Asaph Park	Newly planted tree(s) (planting and monitoring results)	D1446/001/01	GBNNSIP, LBAP-T	PC
<i>Populus nigra subsp. betulifolia</i> (Black-poplar)	SJ036743	25/09/2015	Anon			Sir Ddinbych - Denbighshire	Veteran tree. Standing. Alive. Tree form: Maiden	D1793/001/03	GBNNSIP, LBAP-C, LBAP-D, LBAP-F, LBAP-S, LBAP-W, LI-48[LS], LI-50[LS], LI-52[LR]	NA
<i>Populus nigra subsp. betulifolia</i> (Black-poplar)	SJ0350074700	1994	Trefor Thompson & Les Starling	2 Male	Field record	St. Asaph Common	Riverbank	D0225/001/01	GBNNSIP, LBAP-C, LBAP-D, LBAP-F, LBAP-S, LBAP-W, LI-48[LS], LI-50[LS], LI-52[LR]	PC
<i>Populus nigra subsp. betulifolia</i> (Black-poplar)	SJ0161873657	1994	Trefor Thompson & Les Starling	1 Male	Field record	Pilkingtons St. Asaph	Hedge	D0225/001/01	GBNNSIP, LBAP-C, LBAP-D, LBAP-F, LBAP-S, LBAP-W, LI-48[LS], LI-50[LS], LI-52[LR]	PC
<i>Populus nigra subsp. betulifolia</i> (Black-poplar)	SJ0134974224	1994	Trefor Thompson & Les Starling	2 Male	Field record	Faenol Broper Bodelwyddan	Hedge	D0225/001/01	GBNNSIP, LBAP-C, LBAP-D, LBAP-F, LBAP-S, LBAP-W, LI-48[LS], LI-50[LS], LI-52[LR]	PC
<i>Populus nigra subsp. betulifolia</i> (Black-poplar)	SJ01347422	03/09/2012 to 11/09/2012	Mike Hughes					D1710/001/01	GBNNSIP, LBAP-C, LBAP-D, LBAP-F, LBAP-S, LBAP-W, LI-48[LS], LI-50[LS], LI-52[LR]	NA
<i>Populus nigra subsp. betulifolia</i> (Black-poplar)	SJ01347423	03/09/2012 to 11/09/2012	Mike Hughes					D1710/001/01	GBNNSIP, LBAP-C, LBAP-D, LBAP-F, LBAP-S, LBAP-W, LI-48[LS], LI-50[LS], LI-52[LR]	NA
<i>Populus nigra subsp. betulifolia</i> (Black-poplar)	SJ03547421	03/09/2012 to 11/09/2012	Mike Hughes					D1710/001/01	GBNNSIP, LBAP-C, LBAP-D, LBAP-F, LBAP-S, LBAP-W, LI-48[LS], LI-50[LS], LI-52[LR]	NA
<i>Populus nigra subsp. betulifolia</i> (Black-poplar)	SJ03567416	03/09/2012 to 11/09/2012	Mike Hughes					D1710/001/01	GBNNSIP, LBAP-C, LBAP-D, LBAP-F, LBAP-S, LBAP-W, LI-48[LS], LI-50[LS], LI-52[LR]	NA

Species Name	Grid Reference	Date	Recorder(s)	Abundance	Record/Sample Type	Site Name	Notes	Dataset ID	Lists	V
<i>Populus nigra</i> <i>subsp. betulifolia</i> (Black-poplar)	SJ03497470	03/09/2012 to 11/09/2012	Mike Hughes					D1710/001/01	GBNNSIP, LBAP-C, LBAP-D, LBAP-F, LBAP-S, LBAP-W, LI-48[LS], LI-50[LS], LI-52[LR]	NA
<i>Populus nigra</i> <i>subsp. betulifolia</i> (Black-poplar)	SJ03507470	03/09/2012 to 11/09/2012	Mike Hughes					D1710/001/01	GBNNSIP, LBAP-C, LBAP-D, LBAP-F, LBAP-S, LBAP-W, LI-48[LS], LI-50[LS], LI-52[LR]	NA
<i>Populus tremula</i> (Aspen / Aethnen)	SJ0373	02/08/2013	Williams, D.			St. Asaph South	River bank and amenity parkland. Planted	D1169/004/02	LI-52[LS]	NA
<i>Primula veris</i> (Cowslip / Briallen Fair)	SJ030743	18/04/1968	Goronwy Wynne			St Asaph; Nr the Roe	roadside	D0101/001/01	LI-48[LS]	PC
<i>Primula veris</i> (Cowslip / Briallen Fair)	SJ01347503 <i>(Estimated (From Recorder's Map))</i>	15/07/2003	Anon			A55, target note 2	Central reservation	D0026/142/01	LI-48[LS]	PC
<i>Primula veris</i> (Cowslip / Briallen Fair)	SJ019747 <i>(Estimated (From Recorder's Map))</i>	25/10/2002	Anon			A55		D0026/142/01	LI-48[LS]	PC
<i>Primula veris</i> (Cowslip / Briallen Fair)	SJ01567488 <i>(Estimated (From Recorder's Map))</i>	15/07/2003	Anon			A55, target note 5	Verge	D0026/142/01	LI-48[LS]	PC
<i>Primula veris</i> (Cowslip / Briallen Fair)	SJ01477493 <i>(Estimated (From Recorder's Map))</i>	15/07/2003	Anon			A55, target note 5	Verge	D0026/142/01	LI-48[LS]	PC
<i>Primula veris</i> (Cowslip / Briallen Fair)	SJ0151673725 <i>(Supplied by Original Recorder)</i>	10/04/2018	Joshua Styles			Unit 7, St. Asaphs Business Park		D1798/004/01	LI-48[LS]	PC
<i>Primula veris</i> (Cowslip / Briallen Fair)	SJ019749	12/06/2022	Jonathan D Shanklin			A55 wildlife area		D1587/045/01	LI-48[LS]	UA

Species Name	Grid Reference	Date	Recorder(s)	Abundance	Record/Sample Type	Site Name	Notes	Dataset ID	Lists	V
<i>Primula veris</i> (Cowslip / Briallen Fair)	SJ0175	12/06/2022	Jonathan D Shanklin			Bodelwyddan		D1587/045/01	LI-48[LS]	UA
<i>Primula veris</i> (Cowslip / Briallen Fair)	SJ0319974747	30/04/2020	Joel Walley	occasional (DAFOR)		Seaways Service Station Roundabout, St Asaph	Grassland type: neutral	D2013/001/01	LI-48[LS]	PC
<i>Primula veris</i> (Cowslip / Briallen Fair)	SJ012742 (Estimated Centroid of Site)	3 records, all on 29/05/2015	Joe Phillips			Glascoed Nature Reserve; Field 16; Field 79; Field 1014		D1531/002/01	LI-48[LS]	PC
<i>Prunus padus</i> (Bird Cherry / Coeden Geirios yr Adar)	SJ012742 (Estimated (From Recorder's Map))	2 records, both on 23/10/2001	Philip Fermor, Stuart Ireland			St Asaph Business Park; Habitat Creation Area	Quadrat data; Hedgerows	D0026/141/01	LBAP-G, LI-49[LS]	PC
<i>Pulicaria dysenterica</i> (Common Fleabane / Cedowydd Cyffredin)	SJ029742 (Estimated (From Recorder's Map))	16/07/2015	Emily Meilleur; Graeame Kay; Jennifer Towill; Recording Group			St Asaph		D1274/001/01	LI-48[LS]	KC
<i>Pulicaria dysenterica</i> (Common Fleabane / Cedowydd Cyffredin)	SJ0211373979 (Estimated (From Recorder's Map))	16/07/2015	Emily Meilleur; Graeame Kay; Jennifer Towill; Recording Group			St Asaph		D1274/001/01	LI-48[LS]	KC
<i>Pulicaria dysenterica</i> (Common Fleabane / Cedowydd Cyffredin)	SJ0173	02/08/2016	Stead, M.O.			Groesffordd Marli East		D1169/004/02	LI-48[LS]	NA

Species Name	Grid Reference	Date	Recorder(s)	Abundance	Record/Sample Type	Site Name	Notes	Dataset ID	Lists	V
<i>Pyrrhosoma nymphula</i> (Large Red Damselfly / Mursen Fawr Goch)	SJ015743	05/05/2018	S Hughes	3 Adult		Glascoed Nature reserve, St Asaph		D1762/004/01	LBAP-S	PC
<i>Pyrrhosoma nymphula</i> (Large Red Damselfly / Mursen Fawr Goch)	SJ012743	2 records, between 05/05/2018 and 09/06/2018	S Hughes	2 Adult; 8 Adult		Glascoed Nature reserve, St Asaph		D1762/004/01	LBAP-S	PC
<i>Pyrrhosoma nymphula</i> (Large Red Damselfly / Mursen Fawr Goch)	SJ012742	3 records, between 01/07/2017 and 09/06/2018	S Hughes	2 Adult; 3 Adult		Glascoed Nature reserve, St Asaph; Glascoed NR, St Asaph		D1762/004/01 , D1762/003/01	LBAP-S	PC
<i>Pyrrhosoma nymphula</i> (Large Red Damselfly / Mursen Fawr Goch)	SJ016742	24 records, between 28/04/2010 and 09/06/2018	S Hughes	4 Adult; 3 Adult; 8 Adult; 6 Adult; 5 Adult; 1 Adult; 2 Adult		Business park, St Asaph	Exuvia; Ovipositing: yes	D1762/004/01 , D1762/003/01	LBAP-S	PC
<i>Pyrrhosoma nymphula</i> (Large Red Damselfly / Mursen Fawr Goch)	SJ016737	4 records, between 15/05/2018 and 04/06/2018	S Hughes	4 Adult; 3 Adult; 12 Adult; 2 Adult		Business park, St Asaph		D1762/004/01	LBAP-S	PC

Species Name	Grid Reference	Date	Recorder(s)	Abundance	Record/Sample Type	Site Name	Notes	Dataset ID	Lists	V
<i>Pyrrhosoma nymphula</i> (Large Red Damselfly / Mursen Fawr Goch)	SJ018743	30/05/2018	S Hughes	2 Adult		Business park, St Asaph		D1762/004/01	LBAP-S	PC
<i>Pyrrhosoma nymphula</i> (Large Red Damselfly / Mursen Fawr Goch)	SJ018738	31/05/2018	S Hughes	1 Adult		Business park, St Asaph		D1762/004/01	LBAP-S	PC
<i>Pyrrhosoma nymphula</i> (Large Red Damselfly / Mursen Fawr Goch)	SJ013743	4 records, between 01/05/2007 and 09/06/2018	S Hughes; Julian Weldrick; Allan Brandon	10 Adult; 6-20 Adult; 2 Copulating Pair	Field record	Glascoed Nature reserve, St Asaph; Glascoed Nature Reserve, St Asaph; Glascoed Nature Reserve, Pond 10		D1762/004/01 , D1295/001/05	LBAP-S	PC, NA
<i>Pyrrhosoma nymphula</i> (Large Red Damselfly / Mursen Fawr Goch)	SJ014743	09/06/2018	S Hughes	1 Adult		Glascoed Nature reserve, St Asaph		D1762/004/01	LBAP-S	PC
<i>Pyrrhosoma nymphula</i> (Large Red Damselfly / Mursen Fawr Goch)	SJ017742	2 records, between 09/06/2018 and 10/04/2021	S Hughes; Cumberlidge, Tony	6 Adult; 2-5 Adult		Business park, St Asaph; St. Asaph Business Park	Female basking in the sun . Habitat: Small pond	D1762/004/01 , D1295/001/05	LBAP-S	PC, NA

Species Name	Grid Reference	Date	Recorder(s)	Abundance	Record/Sample Type	Site Name	Notes	Dataset ID	Lists	V
<i>Pyrrhosoma nymphula</i> (Large Red Damselfly / Mursen Fawr Goch)	SJ013740 (Approximate)	3 records, between 11/07/2014 and 27/05/2020	Nigel Douglas; Graham Davies; Paul Furnborough	1; 9 Adult	Live Sighting	Glascoed		D1531/001/01	LBAP-S	PC, KC
<i>Pyrrhosoma nymphula</i> (Large Red Damselfly / Mursen Fawr Goch)	SJ035744	25/05/2006	Allan Brandon	2 Adult	Field record	Afon Elwy: SJ0374; St Asaph		D1295/001/05	LBAP-S	NA
<i>Pyrrhosoma nymphula</i> (Large Red Damselfly / Mursen Fawr Goch)	SJ01707388	4 records, between 07/06/2006 and 01/05/2007	Allan Brandon	12 Adult; 6-20 Adult; 3 Copulating Pair; 2 Copulating Pair	Field record	St Asaph Industrial Estate pond		D1295/001/05	LBAP-S	NA
<i>Pyrrhosoma nymphula</i> (Large Red Damselfly / Mursen Fawr Goch)	SJ0174	3 records, between 21/04/2015 and 31/05/2021	Busby, Paul; Mr S T Hughes	4 Adult; 1 Adult; + Adult	Field record	Glascoed; St Asaph Business Park	Habitat: Standing waters	D1295/001/05	LBAP-S	NA
<i>Rallus aquaticus</i> (Water Rail / Rhegen Ddwr)	SJ013740	15/01/2021	Kate Wilson	2		Glascoed		D1531/001/01	BDir2.2, LBAP-C, LBAP-D, LBAP-F, LBAP-G	UA
<i>Ranunculus penicillatus subsp. pseudofluitans</i>	SJ034739	01/08/2002	NRW Staff & Contractors	1-2.5 Percentage Cover		St Asaph - Elwy		D1966/001/01	LI-49[LR], LI-VP-51[LS]	NA

Species Name	Grid Reference	Date	Recorder(s)	Abundance	Record/Sample Type	Site Name	Notes	Dataset ID	Lists	V
<i>Reseda luteola</i> (Weld / Melengu)	SJ0373	02/08/2013	Williams, D.			St. Asaph South	River bank and amenity parkland	D1169/004/02	GBNNSIP, LI-48[LS]	NA
<i>Rhamnus cathartica</i> (Buckthorn / Rhafnwydden)	SJ03557470 (Supplied by Original Recorder)	2 records, between 2007 and 27/01/2007	Rust, Barbara; Barbara Rust	4		St Asaph Park		D1308/002/01 , D1446/001/01	LI-50[LS], LI-51[LS], LI-VP-51[LS]	NA, PC
<i>Rhinanthus minor</i> (Yellow-rattle / Cribell Felen)	SJ017748 (Estimated (From Recorder's Map))	15/07/2003	Anon			A55		D0026/142/01	LBAP-A	PC
<i>Rhinanthus minor</i> (Yellow-rattle / Cribell Felen)	SJ012742 (Estimated (Centroid of Site))	3 records, all on 29/05/2015	Joe Phillips			Glascoed Nature Reserve; Field 16; Field 79; Field 1014		D1531/002/01	LBAP-A	PC
<i>Rorippa microphylla</i> (Narrow-fruited Water-cress / Berwr-y-Dwr Bach)	SJ025735	09/07/1975	Goronwy Wynne			St Asaph	pond margin	D0101/001/01	LBAP-C, LI-50[LR], LI-VP-50[LS], LI-VP-51[LS]	PC
<i>Rorippa microphylla</i> (Narrow-fruited Water-cress / Berwr-y-Dwr Bach)	SJ0274 (Estimated (From Recorder's Map))	2 records, between 2015 and 16/07/2015	Meilleur, Emily; Kay, Graeame; Towill, Jennifer; Recording Group; Emily Meilleur; Graeame Kay; Jennifer Towill; Recording Group			St Asaph		D1308/002/01 , D1274/001/01	LBAP-C, LI-50[LR], LI-VP-50[LS], LI-VP-51[LS]	NA, KC
<i>Rumex crispus x obtusifolius = R. x pratensis</i>	SJ01477376	02/08/2016	Stead, M.O.			Groesfordd Marli East	By bricked gas meter control in business park	D1169/004/02	LBAP-G, LI-48[LS], LI-49[LR]	NA
<i>Sagina apetala</i> <i>subsp. apetala</i>	SJ030743	2015	Meilleur, Emily; Kay, Graeame; Towill, Jennifer; Recording Group			St Asaph		D1308/002/01	LI-51[LR], LI-VP-51[LR]	NA
<i>Sagina apetala</i> <i>subsp. apetala</i>	SJ0173	02/08/2016	Stead, M.O.			Groesfordd Marli East		D1169/004/02	LI-51[LR], LI-VP-51[LR]	NA

Species Name	Grid Reference	Date	Recorder(s)	Abundance	Record/Sample Type	Site Name	Notes	Dataset ID	Lists	V
<i>Salix cinerea</i> <i>subsp. cinerea</i> (Grey Willow)	SJ01717436	23/08/2016	Tim Yardley			St Asaph Business Park, 'Move on Accommodation'	Phase one (extended) survey: Hedgerows.	D1428/045/01	LI-52[LR]	PC
<i>Salix viminalis</i> x <i>caprea</i> = <i>S. x smithiana</i> (Broad-leaved Osier / Helygen Dail Sidan)	SJ0274 (Estimated (From Recorder's Map))	16/07/2015	Emily Meilleur; Graeame Kay; Jennifer Towill; Recording Group			St Asaph		D1274/001/01	GBNNSIP, LBAP-G, LI-49[LR], LI-50[LS], LI-52[LS]	KC
<i>Saxicola rubicola</i> (Stonechat / Clochdar y Cerrig)	SJ0174	13/03/2008	Jim Wood	1		St Asaph, Business Park	Birdtrack	D1297/025/01	Bern2, LBAP-A, LBAP-C, LBAP-D, LBAP-F, LBAP-G	PC
<i>Saxicola rubicola</i> (Stonechat / Clochdar y Cerrig)	SJ013740	02/03/2021	Kate Wilson	1		Glascoed		D1531/001/01	Bern2, LBAP-A, LBAP-C, LBAP-D, LBAP-F, LBAP-G	PC
<i>Saxifraga granulata</i> (Meadow Saxifrage / Tormaen y Gweunydd)	SJ036742	27/04/1996	Jean A Green			Elwy, River; South of bridge, St Asaph	bank of river	D0101/001/01	LBAP-G, LI-48[LR], LI-49[LR], LI-50[LS], LI-52[LS], LI-VP-50[LS]	PC
<i>Scardinius erythrophthalmus</i> (Rudd / Pysgodyn Rhudd)	SJ016742	30/06/2018	Hughes, Simon			St Asaph	iRecord (iRecord general data)	D1844/001/03	LBAP-C	NA
<i>Sedum anglicum</i> (English Stonecrop / Briweg y Cerrig)	SJ02107472 (Estimated (From Recorder's Map))	2 records, between 2003 and 15/07/2003	Anon			A55, target note 13	Verge	D0026/142/01 , D1308/002/01	LI-51[LR], LI-VP-51[LS]	PC, NA

Species Name	Grid Reference	Date	Recorder(s)	Abundance	Record/Sample Type	Site Name	Notes	Dataset ID	Lists	V
<i>Serratula tinctoria</i> (Saw-wort / Dant y Pysgodyn)	SJ024737	09/07/1975	Goronwy Wynne			St Asaph		D0101/001/01	LBAP-C, LI-VP-50[LR], LI-VP-51[LR]	PC
<i>Silaum silaus</i> (Pepper-saxifrage / Ffenigl yr Hwch)	SJ02167411 (Estimated (From Recorder's Map))	2 records, between 2015 and 16/07/2015	Meilleur, Emily; Kay, Graeame; Towill, Jennifer; Recording Group; Emily Meilleur; Graeame Kay; Jennifer Towill; Recording Group			St Asaph	Road verge of lane	D1308/002/01 , D1274/001/01	LI-50[LS], LI-VP-50[LS], LI-VP-51[LS]	NA, KC
<i>Sison amomum</i> (Stone Parsley / Perllys y Cerrig)	SJ017748 (Estimated (From Recorder's Map))	2 records, between 2003 and 15/07/2003	Anon			A55		D0026/142/01 , D1308/002/01	LI-49[LS], LI-VP-51[LR]	PC, NA
<i>Sitta europaea</i> (Nuthatch / Delor y Cnau)	SJ0374	12 records, between 24/01/2009 and 01/01/2018	Anon; Roger Bagguley; David Richardson; Trevor G Payne; Alex Humphreys-Jones; Jack Davies; RL Edwards; Susan J Morris; Trevor B Taylor; Mark Nightingale; Mr M T Breaks	1	Reported to recorder	St Asaph; Saint Asaph	Occurrence ID: NBN-GA000656-BGBW2009-16431982-106729057; Survey: Observer data; BirdTrack	D1852/002/01 , D0062/008/01 , D1297/025/01 , D1297/021/01	Bern2, LBAP-C	PC, NA
<i>Sitta europaea</i> (Nuthatch / Delor y Cnau)	SJ0375	2 records, between 29/10/2014 and 19/04/2018	David Richardson; Findlay Wilde	1	Reported to recorder	Rhydyddauddwr Farm, St Asaph, N	Survey: Observer data; BirdTrack	D0062/008/01 , D1297/025/01	Bern2, LBAP-C	NA, PC
<i>Sitta europaea</i> (Nuthatch / Delor y Cnau)	SJ0273	2 records, between 26/03/2018 and 03/05/2018	Simon Hughes	1		St Asaph, SW		D1297/025/01	Bern2, LBAP-C	PC
<i>Sitta europaea</i> (Nuthatch / Delor y Cnau)	SJ0274	07/04/2011	Simon Hughes	1		St Asaph, W	BirdTrack	D1297/025/01	Bern2, LBAP-C	PC
<i>Sitta europaea</i> (Nuthatch / Delor y Cnau)	SJ013740 (Approximate)	14/01/2016	Karl Martin	Present Full-Grown		Glascoed		D1531/001/01	Bern2, LBAP-C	PC

Species Name	Grid Reference	Date	Recorder(s)	Abundance	Record/Sample Type	Site Name	Notes	Dataset ID	Lists	V
<i>Sitta europaea</i> (Nuthatch / Delor y Cnau)	SJ0174 (Approximate)	15 records, between 22/12/2010 and 21/09/2020	Simon Hughes; Bill R Myerscough; Mr S Hughes	1; 2		St Asaph, Business Park;St Asaph Business Park	BirdTrack; Birdtrack;; BirdTrack. Activity: H	D1297/025/01 , D1297/040/01 , D1297/027/01	Bern2, LBAP-C	PC
<i>Sitta europaea</i> (Nuthatch / Delor y Cnau)	SJ0373	3 records, between 17/12/2016 and 24/12/2016	Graham Jones; Liam Langley	1		St Asaph, S	BirdTrack	D1297/025/01	Bern2, LBAP-C	PC
<i>Sitta europaea</i> (Nuthatch / Delor y Cnau)	SJ035742	05/03/2015	Mr A Humphreys- Jones	1		Mobile-SJ0374		D1297/020/01	Bern2, LBAP-C	PC
<i>Sitta europaea</i> (Nuthatch / Delor y Cnau)	SJ0173	7 records, between 07/01/2015 and 20/03/2018	Simon Hughes	1; 2		Cefn Meiriadog, NE	Bird Track	D1297/025/01	Bern2, LBAP-C	PC
<i>Smyrniolum olusatrum</i> (Alexanders / Dulys)	SJ0319974747	30/04/2020	Joel Walley	frequent (DAFOR)		Seaways Service Station Roundabout, St Asaph	Grassland type: neutral	D2013/001/01	GBNNSIP, LI- 48[LS]	PC
<i>Smyrniolum olusatrum</i> (Alexanders / Dulys)	SJ0173	03/08/2016	Stead, M.O.			Groesfordd Marli East		D1169/004/02	GBNNSIP, LI- 48[LS]	NA
<i>Sorex araneus</i> (Common Shrew / Llyg Cyffredin)	SJ0126074303 (Approximate)	19/10/2020	Kate Wilson	1 Adult		Glascoed	Under reptile mat GC2b.	D1531/001/01	Bern3, LBAP-A, LBAP-C	PC
<i>Sparganium emersum</i> (Unbranched Bur- reed / Cleddlys Di- Gainc)	SJ0273	2 records, between 1975 and 09/07/1975	Goronwy Wynne; G.Wynne			St Asaph	pond; Pond	D0101/001/01 , D1308/001/01	LBAP-G, LI- 49[LS], LI-51[LS], LI-VP-51[LR]	PC, NA

Species Name	Grid Reference	Date	Recorder(s)	Abundance	Record/Sample Type	Site Name	Notes	Dataset ID	Lists	V
<i>Spinus spinus</i> (Siskin / Pila Gwyrdd)	SJ0374 (Approximate)	5 records, between 24/01/2009 and 26/11/2021	Anon; Mark Nightingale; Mr S Hughes; Stuart Smith; Recorder name withheld (obsr1221607)	2		St Asaph; River Elwy at St Asaph	Occurrence ID: NBN-GA000656-BGBW2009-16431954-106813267	D1852/002/01 , D1297/025/01 , D1297/047/01 , D1297/040/01 , D0346/001/01	Bern2, LBAP-C	PC, UA
<i>Spinus spinus</i> (Siskin / Pila Gwyrdd)	SJ0174 (Approximate)	7 records, between 07/12/2010 and 30/05/2021	Simon Hughes; Mr Bill Myerscough	5; 2; 1; 1+; 3		St Asaph, Business Park; SJ0174 St Asaph, Business Park	Birdtrack;; BirdTrack; Flying over.	D1297/025/01 , D1297/047/01	Bern2, LBAP-C	PC, UA
<i>Spinus spinus</i> (Siskin / Pila Gwyrdd)	SJ0373	22/12/2016	Graham Jones	1		St Asaph, S	BirdTrack	D1297/025/01	Bern2, LBAP-C	PC
<i>Spinus spinus</i> (Siskin / Pila Gwyrdd)	SJ0275	13/03/2020	Recorder name withheld (obsr1196964)	1		Nant-Y-Faenol Road, Wales		D0346/001/01	Bern2, LBAP-C	UA
<i>Spinus spinus</i> (Siskin / Pila Gwyrdd)	SJ0173	15/01/2015	Simon Hughes	2		Cefn Meiriadog, NE	Bird Track	D1297/025/01	Bern2, LBAP-C	PC
<i>Spinus spinus</i> (Siskin / Pila Gwyrdd)	SJ0375	29/10/2014	Findlay Wilde	8		Rhydyddauddwr Farm, St Asaph, N	BirdTrack	D1297/025/01	Bern2, LBAP-C	PC
<i>Spinus spinus</i> (Siskin / Pila Gwyrdd)	SJ0274	22/03/2018	Simon Hughes	3		St Asaph, W		D1297/025/01	Bern2, LBAP-C	PC
<i>Stellaria neglecta</i> (Greater Chickweed / Gwlyddyn-y-Dom Mawr)	SJ0373	1988	Green, J.A.			St Asaph, R Elwy		D1308/002/01	LI-48[LS], LI-VP-51[LR]	NA

Species Name	Grid Reference	Date	Recorder(s)	Abundance	Record/Sample Type	Site Name	Notes	Dataset ID	Lists	V
<i>Stellaria pallida</i> (Lesser Chickweed / Gwlyddyn-y-Dom Bach)	SJ032745	2 records, between 1988 and 18/04/1988	Jean A Green; J.A.Green			St Asaph; St Asaph Library	library; garden weed; Garden weed	D0101/001/01 , D1308/001/01	LI-48[LS], LI-51[LS], LI-52[LS]	PC, NA
<i>Sylvia atricapilla</i> (Blackcap / Telor Penddu)	SJ0373	24/01/2009 to 25/01/2009	Anon				Occurrence ID: NBN-GA000656-BGBW2009-16432024-105741414	D1852/002/01	LBAP-C	PC
<i>Sylvia atricapilla</i> (Blackcap / Telor Penddu)	SJ0273	03/05/2018	Simon Hughes	1		St Asaph, SW		D1297/025/01	LBAP-C	PC
<i>Sylvia atricapilla</i> (Blackcap / Telor Penddu)	SJ0274	07/04/2011	Simon Hughes	1		St Asaph, W	BirdTrack	D1297/025/01	LBAP-C	PC
<i>Sylvia atricapilla</i> (Blackcap / Telor Penddu)	SJ013740 (Approximate)	20 records, between 11/05/2017 and 20/12/2021	Kate Wilson; Peter Williams; Paul Furnborough; Tony Curty	1; 3; 2; 2 Female; 1 Male; 1 Juvenile; 1 Female; 1 Full-Grown; Present; 1 Male; 2 Female; 1 Juvenile; 1 Female; 2 Full-Grown		Glascoed	Heard by Tony, high confidence.	D1531/001/01	LBAP-C	UA, PC
<i>Sylvia atricapilla</i> (Blackcap / Telor Penddu)	SJ012742 (Estimated Centroid of Site)	15/06/2022	Naomi Chapple-Parry; Kate Wilson	5		Glascoed		D1531/001/01	LBAP-C	UA

Species Name	Grid Reference	Date	Recorder(s)	Abundance	Record/Sample Type	Site Name	Notes	Dataset ID	Lists	V
<i>Sylvia atricapilla</i> (Blackcap / Telor Penddu)	SJ0174 (Approximate)	31 records, between 19/04/2010 and 06/06/2021	Mr Bill Myerscough; Simon Hughes; Bill R Myerscough; Mr Joseph Williams; Mr S Hughes	7; 3; 1; 4; 2; 5; 1 Male	Reported to recorder	SJ0174 St Asaph, Business Park; St Asaph, Business Park; Llys Edmund Prys, Saint Asaph LL17 0JA, UK; St Asaph Business Park	Breeding details: Pair in suitable habitat (P); Breeding details: Singing male (S); Breeding details: Faecal sac or food (FF); Breeding details: Permanent territory (T); BirdTrack. Activity: S; Birdtrack.: Activity: S; BirdTrack; BirdTrack. Activity: P; Breeding status: T; Breeding status: S; Survey: Observer data; Probable breeding; Possible breeding	D1297/047/01 , D1297/025/01 , D1297/027/01 , D1297/040/01 , D0062/008/01	LBAP-C	UA, PC, NA
<i>Sylvia atricapilla</i> (Blackcap / Telor Penddu)	SJ0173 (Estimated (From Recorder's Map))	6 records, between 09/04/2009 and 01/05/2018	Anon - Black and Veatch; Simon Hughes; Ian Roberts	1; 2		Gwynt-Y-Mor Substation; Cefn Meiriadog, NE	Bird Track; BirdTrack. Activity: S	D1833/001/01 , D1297/025/01	LBAP-C	PC
<i>Sylvia atricapilla</i> (Blackcap / Telor Penddu)	SJ0275	11/04/2015	Neville Wright	1		St Asaph, NW	BirdTrack. Activity: S	D1297/025/01	LBAP-C	PC
<i>Sylvia atricapilla</i> (Blackcap / Telor Penddu)	SJ0374	14/04/2005	Roger Bagguley	1 Female	Reported to recorder	St Asaph	Survey: Observer data	D0062/008/01	LBAP-C	NA
<i>Sylvia atricapilla</i> (Blackcap / Telor Penddu)	SJ0375	2 records, between 19/05/2014 and 02/06/2014	David Richardson	1 Male	Reported to recorder	Rhydyddauddwr Farm, St Asaph, N	Survey: Observer data	D0062/008/01	LBAP-C	NA
<i>Sympetrum danae</i> (Black Darter / Gwäell Ddu)	SJ013743 (Estimated (Centroid of Site))	24/08/2019	Simon Hughes	1 Adult		Glascoed Nature Reserve, St Asaph		D0067/002/01	LBAP-S	KC
<i>Sympetrum sanguineum</i> (Ruddy Darter / Gwäell Rudd)	SJ0174 (Selected from Interactive Map)	26/08/2019	Alun Williams	2 Adult Male; 1 Adult Female		Llanelwy Business Park		D1117/001/01	LBAP-S, LI-50	KC

Species Name	Grid Reference	Date	Recorder(s)	Abundance	Record/Sample Type	Site Name	Notes	Dataset ID	Lists	V
<i>Sympetrum sanguineum</i> (Ruddy Darter / Gwäell Rudd)	SJ0166274275 (Supplied by Original Recorder)	26/08/2019	Alun Williams	Several Adult; 1 Copulating		St Asaph Industrial Estate pond		D0067/002/01	LBAP-S, LI-50	KC
<i>Sympetrum sanguineum</i> (Ruddy Darter / Gwäell Rudd)	SJ016742 (Selected from Interactive Map; Supplied by Original Recorder)	4 records, between 24/08/2019 and 28/08/2021	Alun Williams; Simon Hughes	1 Adult Male		Llanelwy business park; St Asaph business park; Llanelwy business park pools; St Asaph	In the last pond furthest from road	D1117/001/01	LBAP-S, LI-50	KC, PC
<i>Sympetrum sanguineum</i> (Ruddy Darter / Gwäell Rudd)	SJ014737	21/09/2019	Alun Williams					D1546/002/01	LBAP-S, LI-50	KC
<i>Tragopogon pratensis</i> (Goat's-beard / Barf y Bwch)	SJ017748 (Estimated (From Recorder's Map))	15/07/2003	Anon			A55		D0026/142/01	GBNNSIP, LI-48[LS]	PC
<i>Tragopogon pratensis</i> (Goat's-beard / Barf y Bwch)	SJ0211373979 (Estimated (From Recorder's Map))	16/07/2015	Emily Meilleur; Graeame Kay; Jennifer Towill; Recording Group			St Asaph		D1274/001/01	GBNNSIP, LI-48[LS]	KC
<i>Tragopogon pratensis</i> (Goat's-beard / Barf y Bwch)	SJ0173	02/08/2016	Stead, M.O.			Groesffordd Marli East		D1169/004/02	GBNNSIP, LI-48[LS]	NA
<i>Tripleurospermum inodorum</i> (Scentless Mayweed / Amranwen Ddi-Sawr)	SJ019747 (Estimated (From Recorder's Map))	25/10/2002	Anon			A55		D0026/142/01	GBNNSIP, LI-48[LS]	PC

Species Name	Grid Reference	Date	Recorder(s)	Abundance	Record/Sample Type	Site Name	Notes	Dataset ID	Lists	V
<i>Tripleurospermum inodorum</i> (Scentless Mayweed / Amranwen Ddi-Sawr)	SJ017748 (Estimated (From Recorder's Map))	15/07/2003	Anon			A55		D0026/142/01	GBNNSIP, LI-48[LS]	PC
<i>Tripleurospermum inodorum</i> (Scentless Mayweed / Amranwen Ddi-Sawr)	SJ0173	02/08/2016	Stead, M.O.			Groesffordd Marli East		D1169/004/02	GBNNSIP, LI-48[LS]	NA
<i>Ulmus procera</i> (English Elm / Llwyfen Lloegr)	SJ025735	09/07/1975	Goronwy Wynne			St Asaph	hedge	D0101/001/01	LI-48[LS]	PC
<i>Valerianella carinata</i> (Keeled-fruited Cornsalad / Gwylaeth-yr-Oen Ffrwythau Rhychog)	SJ0374 (Estimated (From Recorder's Map))	16/07/2015	Emily Meilleur; Graeame Kay; Jennifer Towill; Recording Group			St Asaph		D1274/001/01	GBNNSIP, LI-50[LS], LI-51[LR]	KC
<i>Viburnum opulus</i> (Guelder-rose / Gwifwrnwydden y Gors)	SJ01587488 (Estimated (From Recorder's Map))	15/07/2003	Anon			A55, target note 6	Embankment	D0026/142/01	LI-52[LS]	PC
<i>Viburnum opulus</i> (Guelder-rose / Gwifwrnwydden y Gors)	SJ01497493 (Estimated (From Recorder's Map))	15/07/2003	Anon			A55, target note 6	Embankment	D0026/142/01	LI-52[LS]	PC

Species Name	Grid Reference	Date	Recorder(s)	Abundance	Record/Sample Type	Site Name	Notes	Dataset ID	Lists	V
<i>Viburnum opulus</i> (Guelder-rose / Gwifwrnwydden y Gors)	SJ019747 (Estimated (From Recorder's Map))	25/10/2002	Anon			A55		D0026/142/01	LI-52[LS]	PC
<i>Viburnum opulus</i> (Guelder-rose / Gwifwrnwydden y Gors)	SJ01717436	23/08/2016	Tim Yardley			St Asaph Business Park, 'Move on Accommodation'	Phase one (extended) survey: Hedgerows.	D1428/045/01	LI-52[LS]	PC
<i>Vicia sylvatica</i> (Wood Vetch / Ffacbysen y Coed)	SJ0374 (Estimated (Centroid of Site))	1924	Barbara Allen			St Asaph		D0101/001/01	LBAP-G, LI- 49[LR], LI-51[LR]	PC
<i>Vicia tetrasperma</i> (Smooth Tare / Ffacbysen Lefn)	SJ0374 (Estimated (Centroid of Site))	1920	Barbara Allen			St Asaph		D0101/001/01	LBAP-G, LI- 48[LS], LI-49[LR]	PC

Designation List - INNS										
Species Name	Grid Reference	Date	Recorder(s)	Abundance	Record/Sample Type	Site Name	Notes	Dataset ID	Lists	V
<i>Azolla filiculoides</i> (Water Fern / Rhedynen y Dwr)	SJ013743 (Selected from Interactive Map)	2 records, between 18/09/2008 and 20/09/2011	K Martin; David Hill	10%		Glascoed Nature Reserve Pond 10; Glas Coed Nature Reserve	First record, introduced by wildfowl?; Pond 14, approximately 10% coverage of the surface area, no sign in other ponds on the site.	D1286/001/02 , D1117/001/01	GBNNSIP, INNS, WCA9	PC
<i>Azolla filiculoides</i> (Water Fern / Rhedynen y Dwr)	SJ017741	01/11/2008	K Jones			Glascoed Nature Reserve	Appeared on ponds 10, 13/14 removed manually and not seen since	D1286/001/02	GBNNSIP, INNS, WCA9	PC
<i>Azolla filiculoides</i> (Water Fern / Rhedynen y Dwr)	SJ0130474371 (Selected from Interactive Map)	2 records, between 23/03/2012 and 27/04/2017	Julian Whitehurst; Karl Martin; Remani Jones; Leah Williams; Charlie Philp; Will Hough	100% coverage of pond; 1		St Asaph Business Park - Glas Coed: SA014		D1320/014/01	GBNNSIP, INNS, WCA9	PC
<i>Branta canadensis</i> (Canada Goose / Gwydd Canada)	SJ0375	17/04/2018	David Richardson	2	Reported to recorder	Rhydyddauddwr Farm, St Asaph, N	Survey: Observer data	D0062/008/01	BDir2.1, Bonn2, GBNNSIP, INNS, WCA9	NA
<i>Branta canadensis</i> (Canada Goose / Gwydd Canada)	SJ0173 (Estimated (From Recorder's Map))	7 records, between 09/04/2009 and 20/03/2018	Simon Hughes; Anon - Black and Veatch	2; 3	Reported to recorder	Cefn Meiriadog, NE; Gwynt-Y-Mor Substation	Bird Track; BirdTrack; Survey: Observer data	D1297/025/01 , D1833/001/01 , D0062/008/01	BDir2.1, Bonn2, GBNNSIP, INNS, WCA9	PC, NA
<i>Branta canadensis</i> (Canada Goose / Gwydd Canada)	SJ0174 (Approximate)	7 records, between 10/02/2011 and 02/04/2020	Simon Hughes; Mr S Hughes	4; 1; 2; 5	Reported to recorder	St Asaph, Business Park; St Asaph Business Park	BirdTrack; BirdTrack. Activity: X; Survey: Observer data	D1297/025/01 , D1297/027/01 , D1297/040/01 , D0062/008/01	BDir2.1, Bonn2, GBNNSIP, INNS, WCA9	PC, NA
<i>Branta canadensis</i> (Canada Goose / Gwydd Canada)	SJ02377345 (Estimated (From Recorder's Map))	April 2008 to May 2008	Anon	1 Pair		St. Asaph; Pond 8		D0026/143/01	BDir2.1, Bonn2, GBNNSIP, INNS, WCA9	NA

Species Name	Grid Reference	Date	Recorder(s)	Abundance	Record/Sample Type	Site Name	Notes	Dataset ID	Lists	V
<i>Crassula helmsii</i> (New Zealand Pigmyweed / Corchwyn Seland Newydd)	SJ035741	27/07/1989	Phillida Frost			St Asaph; Morfa Court, Lower Denbigh road	garden pond	D0101/001/01	GBNNSIP, INNS, WCA9	PC
<i>Crococsmia pottsii</i> <i>x aurea</i> = <i>C. x crocosmiiflora</i> (Montbretia / Crib-y-Ceiliog)	SJ0274 (Estimated (From Recorder's Map))	16/07/2015	Emily Meilleur; Graeame Kay; Jennifer Towill; Recording Group			St Asaph		D1274/001/01	GBNNSIP, INNS, WCA9	KC
<i>Fallopia japonica</i> (Japanese Knotweed / Clymog Japan)	SJ029742 (Estimated (From Recorder's Map))	16/07/2015	Emily Meilleur; Graeame Kay; Jennifer Towill; Recording Group			St Asaph		D1274/001/01	GBNNSIP, INNS, WCA9	KC
<i>Harmonia axyridis</i> (Harlequin Ladybird)	SJ01467455	31/10/2016	Mottershead, Brian	Adult			iRecord (iRecord Ladybirds)	D1844/001/03	GBNNSIP, INNS	NA
<i>Harmonia axyridis</i> (Harlequin Ladybird)	SJ03517442 (GPS Reading)	11/10/2022	Scott Saunders			Glan Elwy		D1330/001/01	GBNNSIP, INNS	UA
<i>Heracleum mantegazzianum</i> (Giant Hogweed / Efwr Enfawr)	SJ0190374889	25/06/2004	Anon - Environment Agency			Clwyd/Elwy	3 individ.	D1406/001/01	GBNNSIP, INNS, WCA9	NA
<i>Impatiens glandulifera</i> (Himalayan Balsam / Jac y Neidiwr)	SJ02227458 (Selected from Interactive Map)	August 2021	Joel Walley	25 Flowering		Denbighshire Tree Nursery	Small patch growing in the stream to the south of the bridge. appears to have spread into neighbouring waste ground to the east of the stream too. Control measures will be taken in 2022.	D1117/001/01	GBNNSIP, INNS, WCA9	PC

Species Name	Grid Reference	Date	Recorder(s)	Abundance	Record/Sample Type	Site Name	Notes	Dataset ID	Lists	V
<i>Impatiens glandulifera</i> (Himalayan Balsam / Jac y Neidiwr)	SJ0374	16/08/2015	Emily Meilleur; Graeame Kay; Recording Group			River Elwy, St Asaph		D1274/001/01	GBNNSIP, INNS, WCA9	KC
<i>Impatiens glandulifera</i> (Himalayan Balsam / Jac y Neidiwr)	SJ0373	02/08/2013	Williams, D.			St. Asaph South	River bank and amenity parkland	D1169/004/02	GBNNSIP, INNS, WCA9	NA
<i>Lysichiton americanus</i> (American Skunk-cabbage / Pidyn-y-Gog Americanaidd)	SJ01677491 (Observation Point Grid Reference)	20/03/2022	Tony Cumberlidge	4		St.Asaph Business Park	These were found growing at the edge of the pool at the north end,nearest to Glascoed road.	D1117/001/01	GBNNSIP, INNS	PC
<i>Neovison vison</i> (American Mink / Minc)	SJ0374	20/08/2016	Sarah Purdon	1		Bank of river Elwy, upstream of st Asaph, N Wales	Live sighting	D1721/001/01	GBNNSIP, INNS, WCA9	PC
<i>Rosa rugosa</i> (Japanese Rose / Rhosyn Japan)	SJ029742 (Estimated (From Recorder's Map))	16/07/2015	Emily Meilleur; Graeame Kay; Jennifer Towill; Recording Group			St Asaph		D1274/001/01	GBNNSIP, INNS, WCA9	KC
<i>Sedum album</i> (White Stonecrop / Briweg Wen)	SJ0173	17/09/2016	Stead, M.O.			Groesffordd Marli East		D1169/004/02	GBNNSIP, INNS	NA

Sites - 22 records	
Wildlife Sites intersecting 1000m buffer	Coed Cord, block to NW and Coed y Saeson (3 areas) (Denbighshire D032) (724m)
Scheduled Ancient Monuments intersecting 1000m buffer	St Asaph Bridge (FL026) (912m)
Listed Buildings intersecting 1000m buffer	Gwernigrn Farmhouse (1381) (546m), Gwernigrn Dovecote (1382) (551m), The Old Deanery (1432) (785m), Gatepiers & Gate At the Old Deanery (1433) (867m), The Hendre (1438) (891m), Plas yn Roe (1439) (886m), April Cottage (1440) (858m), Rose Hill House (1441) (717m), Southcroft Including North Cottage (1442) (241m), Staverton (1443) (231m), Former Coach House, Stables & Outbuildings to Staverton & Southcroft (1444) (224m), St. Asaph (1445) (951m), Roe Gau (1475) (980m), Suncot (1476) (716m), Min-Afon (1477) (684m), Glandwr (St. Asaph Cricket & Social Club) (1478) (678m), Talardy Hotel (1479) (584m), Greenhouse At Talardy Hotel (1480) (567m), Walled Garden At Talardy Hotel (1481) (540m), Plas Coch Rest Home (Main Block Only) (1482) (700m)

Scheduled Ancient Monuments					
Site Code	Site Name	Class	Period	Site Type	Link
FL026	St Asaph Bridge	Transport	Post Medieval/Modern	Bridge	More Information

Listed Buildings					
Site Code	Site Name	Grade	Classification	Link	
1381	Gwernigrn Farmhouse	II	Domestic	More Information	
1382	Gwernigrn Dovecote	II*	Domestic	More Information	
1432	The Old Deanery	II	Domestic	More Information	
1433	Gatepiers & Gate At the Old Deanery	II	Domestic	More Information	
1438	The Hendre	II	Domestic	More Information	
1439	Plas yn Roe	II	Domestic	More Information	
1440	April Cottage	II	Domestic	More Information	
1441	Rose Hill House	II	Domestic	More Information	
1442	Southcroft Including North Cottage	II	Domestic	More Information	
1443	Staverton	II	Domestic	More Information	
1444	Former Coach House, Stables & Outbuildings to Staverton & Southcroft	II	Domestic	More Information	
1445	St. Asaph	II*	Transport	More Information	
1475	Roe Gau	II	Domestic	More Information	
1476	Suncot	II	Domestic	More Information	
1477	Min-Afon	II	Domestic	More Information	
1478	Glandwr (St. Asaph Cricket & Social Club)	II	Recreational	More Information	
1479	Talardy Hotel	II	Commercial	More Information	
1480	Greenhouse At Talardy Hotel	II	Domestic	More Information	

Site Code	Site Name	Grade	Classification	Link
1481	Walled Garden At Talardy Hotel	II	Domestic	More Information
1482	Plas Coch Rest Home (Main Block Only)	II	Domestic	More Information

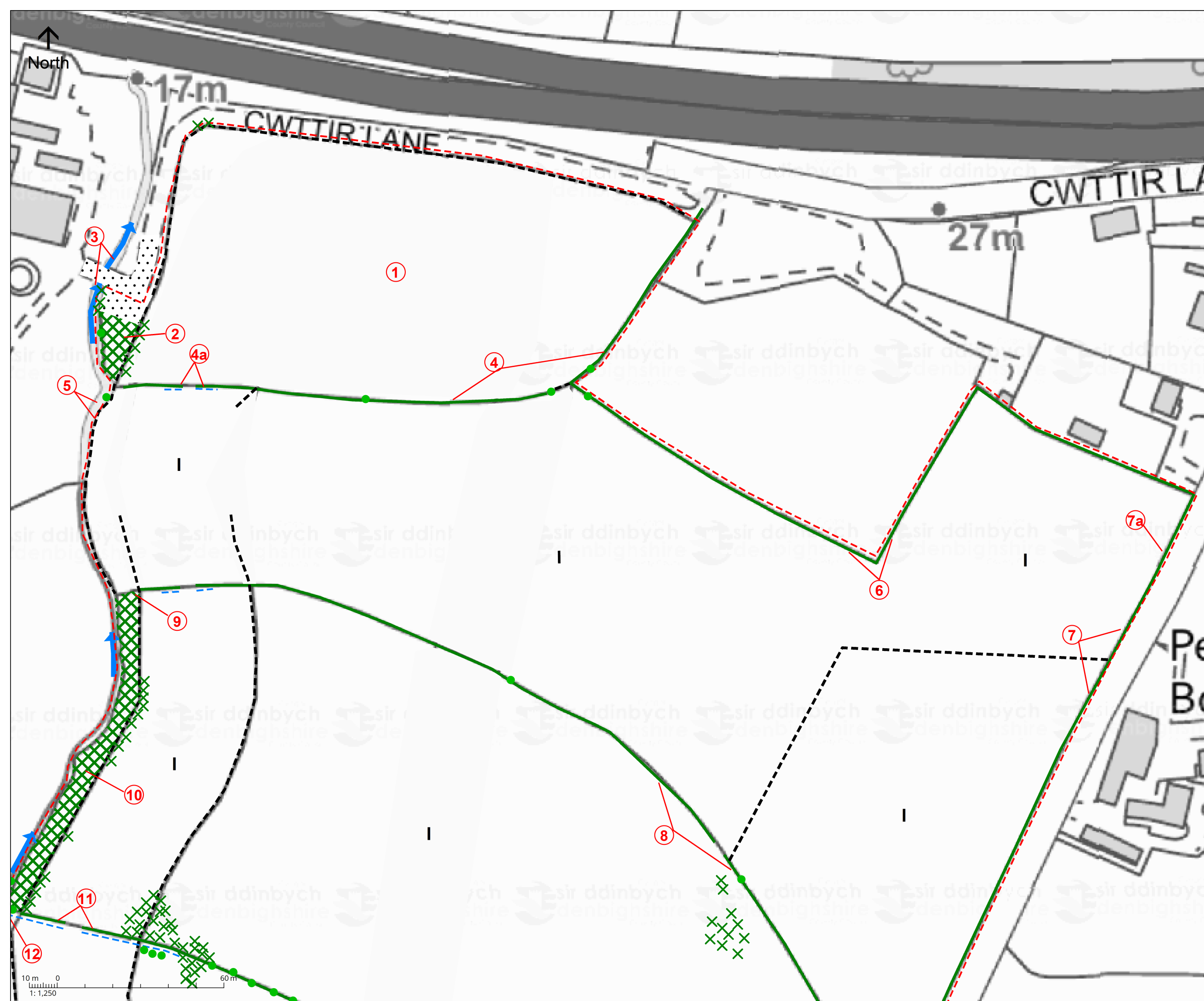
- PUBLIC VERSION -
















Ancient Woodland				
Habitat	Distance	Area	Coverage	At Search Location
Plantation on Ancient Woodland Site	594m - 996m	8.917ha	1.855%	No
Ancient Semi Natural Woodland	161m - 964m	6.32ha	1.314%	No
Restored Ancient Woodland Site	748m - 946m	2.135ha	0.444%	No
Ancient Woodland Site of Unknown Category	768m	1.343ha	0.279%	No

Phase 1				
Habitat	Distance	Area	Coverage	At Search Location
B.4 - Improved Grassland	0m - 984m	212.48ha	44.196%	Yes
J.1.1.1 - Arable Land	19m - 979m	99.145ha	20.622%	No
J.3.6 - Buildings	0m - 990m	63.04ha	13.112%	No
A.1.3.2 - Plantation Mixed Woodland	176m - 871m	27.786ha	5.78%	No
A.1.1.1 - Semi-natural Broad-leaved Woodland	23m - 955m	13.482ha	2.804%	No
J.1.2 - Amenity Grassland	312m - 958m	12.656ha	2.632%	No
B.2.2 - Semi-improved Neutral Grassland	271m - 808m	6.698ha	1.393%	No
A.1.1.2 - Plantation Broad-leaved Woodland	29m - 904m	5.548ha	1.154%	No
A.1.2.2 - Plantation Coniferous Woodland	168m - 976m	4.836ha	1.006%	No
G.2 - Running Water	779m - 941m	2.245ha	0.467%	No
N/A	592m - 682m	1.026ha	0.213%	No
J.1.5 - Gardens	0m - 712m	0.976ha	0.203%	No
A.2.1 - Dense/Continuous Scrub	714m	0.462ha	0.096%	No
G.1 - Standing Water	299m - 961m	0.337ha	0.07%	No
A.4.1 - Broad-leaved Recently-felled Woodland	514m	0.196ha	0.041%	No
J.3.4 - Caravan Site	494m	0.05ha	0.01%	No

Ancient Tree Inventory				
Habitat	Distance	Area	Coverage	At Search Location
Veteran tree	999m	0ha	0%	No

Documents - spatially referenced documents found within the search area					
Document Type	Distance	Document ID	Title	Description	Grid Reference
Consultancy Survey Report	0m	CO/DOC 00039	MARSH, H., 2009: "Gwynt y Mor Offshore Wind Farm - Great Crested Newt Report". Black & Veatch	Great crested newt	
Consultancy Survey Report	0m	CO/DOC 00125	GROCOCK, C., 2014: "The North Wales Wind Farms Connection Project. Environmental Statement, Appendix 6.4. Bat Survey Data Report". Peak Ecology Ltd	One of a number of ecological survey reports, presented as 'technical appendices'	
Consultancy Survey Report	0m	CO/DOC 00126	WITHERALL, M., 2015: "The North Wales Wind Farms Connection Project. Environmental Statement, Appendix 6.5 Ornithology Data Report". Peak Ecology Ltd	One of a number of ecological survey reports, presented as 'technical appendices'	
Consultancy Survey Report	0m	CO/DOC 00127	HADWIN, K., 2014: "North Wales Wind Farms Connection Project. Environmental Statement Appendix 6.2. Great Crest Newt Data Report". Peak Ecology Ltd	One of a number of ecological survey reports, presented as 'technical appendices'	
Consultancy Survey Report	0m	CO/DOC 00128	GROCOCK, C., 2014: "North Wales Wind Farms Connection Project. Environmental Statement Appendix 6.6. Otter and Water Vole Survey Data Report". Peak Ecology Ltd	One of a number of ecological survey reports, presented as 'technical appendices'	
Consultancy Survey Report	0m	CO/DOC 00129	GROCOCK, C., 2014: "North Wales Wind Farms Connection Project. Environmental Statement Appendix 6.7. Reptile Survey Data Report". Peak Ecology Ltd	One of a number of ecological survey reports, presented as 'technical appendices'	
Consultancy Survey Report	0m	CO/DOC 00158	GUARNACCIO, J., 2014: "The North Wales Wind Farms Connection Project. Environmental Statement Appendix 6.3. Dormouse Data Report". Peak Ecology Ltd	One of a number of 'technical appendices'.	
Consultancy Survey Report	0m	CO/DOC 00391	MOSS, M., 2018: "EE.460 Greengates East, St Asaph. Preliminary Ecological Appraisal". Enfys Ecology Ltd	Enfys report ref: EE/460.18/MM. Ecological assessment - Phase one (extended) survey, badger bat and reptile surveys	SJ023744
Consultancy Survey Report	315m	CO/DOC 00012	NICHOLSON, R., 2015: "ADAS Ecological Constraints Report - 72703 Bychau Bryn Stanley Phase 2". ADAS	Ecological constraints survey	
Consultancy Survey Report	470m	CO/DOC 00309	YARDLEY, T., 2017: "EE.123 Proposed Development of 'Move on Accommodation' at St Asaph Business Park, St Asaph, Denbighshire. Preliminary Ecological Appraisal". Enfys Ecology Ltd	Enfys ref: EE.123.2.TY	SJ01717436
Consultancy Survey Report	794m	CO/DOC 00502	WILLIAMS, A., 2017: "EE.394 Leader Optic Extension. Preliminary Ecological Appraisal". Enfys Ecology Ltd	Enfys report ref: EE/394/AW Preliminary ecological appraisal	



-  Dense/ continuous scrub
-  Scattered scrub
-  Individual broad-leaved tree
Indicative only
-  Hedgerow
-  Conifer hedgerow
-  Improved grassland
See 'General Note' in Target Notes
-  Tall ruderal
-  Running water
-  Dry ditch
-  Hard-standing/ bare ground
-  Fence
-  Wall
-  Badger path/ breach
-  Target Note
-  Survey site boundary

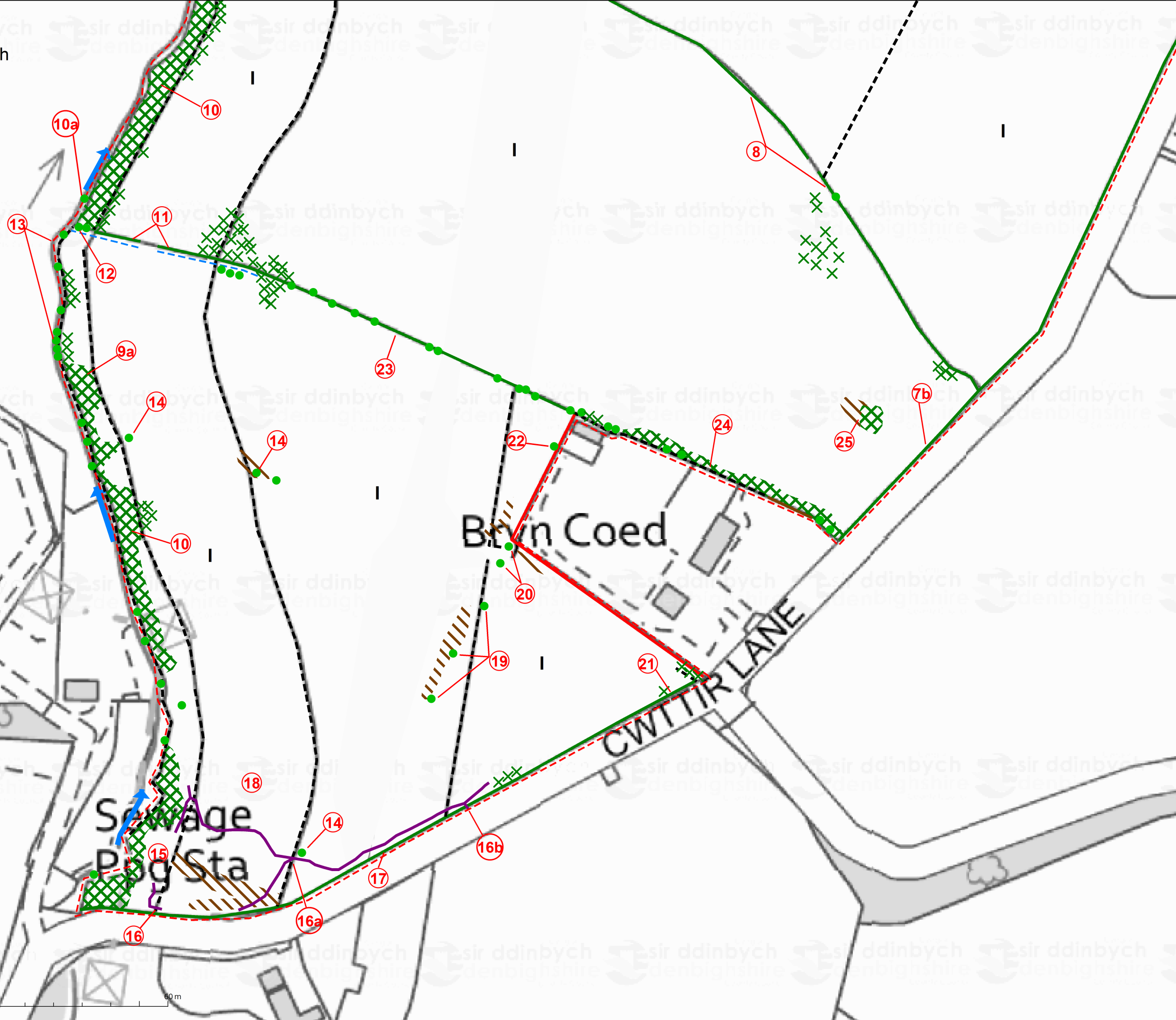
C507 Proposed Habitat Creation Works (Nature Reserve), Land at Greengates Farm, Cwttir Lane, St Asaph, Denbighshire - Preliminary Ecological Appraisal

*Figure 1 - Extended Phase 1 Habitat Survey *SHEET 1 of 2**

Date: 08/03/2023

Base mapping provided by the client

North



- Dense/ continuous scrub
- Scattered scrub
- Individual broad-leaved tree
Indicative only
- Hedgerow
- Conifer hedgerow
- Improved grassland
See 'General Note' in Target Notes
- Tall ruderal
- Running water
- Dry ditch
- Hard-standing/ bare ground
- Fence
- Wall
- Badger path/ breach
- Target Note
- Survey site boundary

C507 Proposed Habitat Creation Works (Nature Reserve), Land at Greengates Farm, Cwttir Lane, St Asaph, Denbighshire - Preliminary Ecological Appraisal

Figure 1 - Extended Phase 1 Habitat Survey *SHEET 2 of 2*

Date: 08/03/2023

marches ecology

www.marchesecology.co.uk

Base mapping provided by the client