









LOCAL	IMAGE	DESCRIPTION
		EXISTING LANDSCAPING - SITE WELL SCREENED BY EXISTING TREES AND HEDGING.
		PROPOSED PLANTING - NATIVE SPECIES FEATURE TREES / PLANTING TO PROPOSED LOCATIONS TO ENHANCE SCREENING WHERE APPROPRIATE
		PROPOSED SOFT LANDSCAPING
		PROPOSED 'HARD' LANDSCAPING - PERMEABLE STONE SURFACING FOR ACCESS ROADS, CAR PARKING AND BASES FOR UNITS
		PROPOSED SITE PERIMETER FENCING TO BE 2400mm HIGH CLD ECLIPSE MESH SECURITY FENCING IN GREEN

Rev	Description	By	Date
001	Initial site plan	DRH	14/06/23
002	Initial site plan	DRH	11/07/23
003	Initial site plan	DRH	18/07/23
004	Initial site plan	DRH	29/09/23
005	Initial site plan	DRH	06/10/23
006	Initial site plan	DRH	08/11/23

Menai House
Holyhead Road
Llanfairpwll
Angelsey
LL61 5UD

01248 715006
info@dewis.uk.com
www.dewis.uk.com

Syrffwyr Startredig Adelladu
Penself Startredig
Rheolwyr Project
Yng Nghydol Penrhyn
Yng Nghydol Penrhyn
Yng Nghydol Penrhyn
Yng Nghydol Penrhyn

Chartered Building Surveyors
Chartered Architects
Project Managers
Architectural Technologists
Chartered Architectural Technologists
Historic Building Consultants

Client
HOCHTIEF (UK) CONSTRUCTION LTD.

Project
Temporary Accommodation Blaencfyn

Drawing
PROPOSED HARD & SOFT LANDSCAPING PLAN

File No.
C0233 - DEW - PAR - CG - DR - A - 0007

ORIGIN	DISC.	ZONE	LEVEL	TYPE
DEW	A	PAR	CG	DR
Drawg No.	0007	Rev.	Scale	Drawn by
	P07	1:500		RW
Plot Date	30.05.23	Size	Issue Status	Approved by
	A3	PLANNING	DW	

This drawing must be read in conjunction with all related drawings. All dimensions must be checked and verified on site before commencing any work or producing shop drawings. Discrepancies. The original drawings are to be worked to. This drawing is copyright and remains the property of DEWIS architecture.