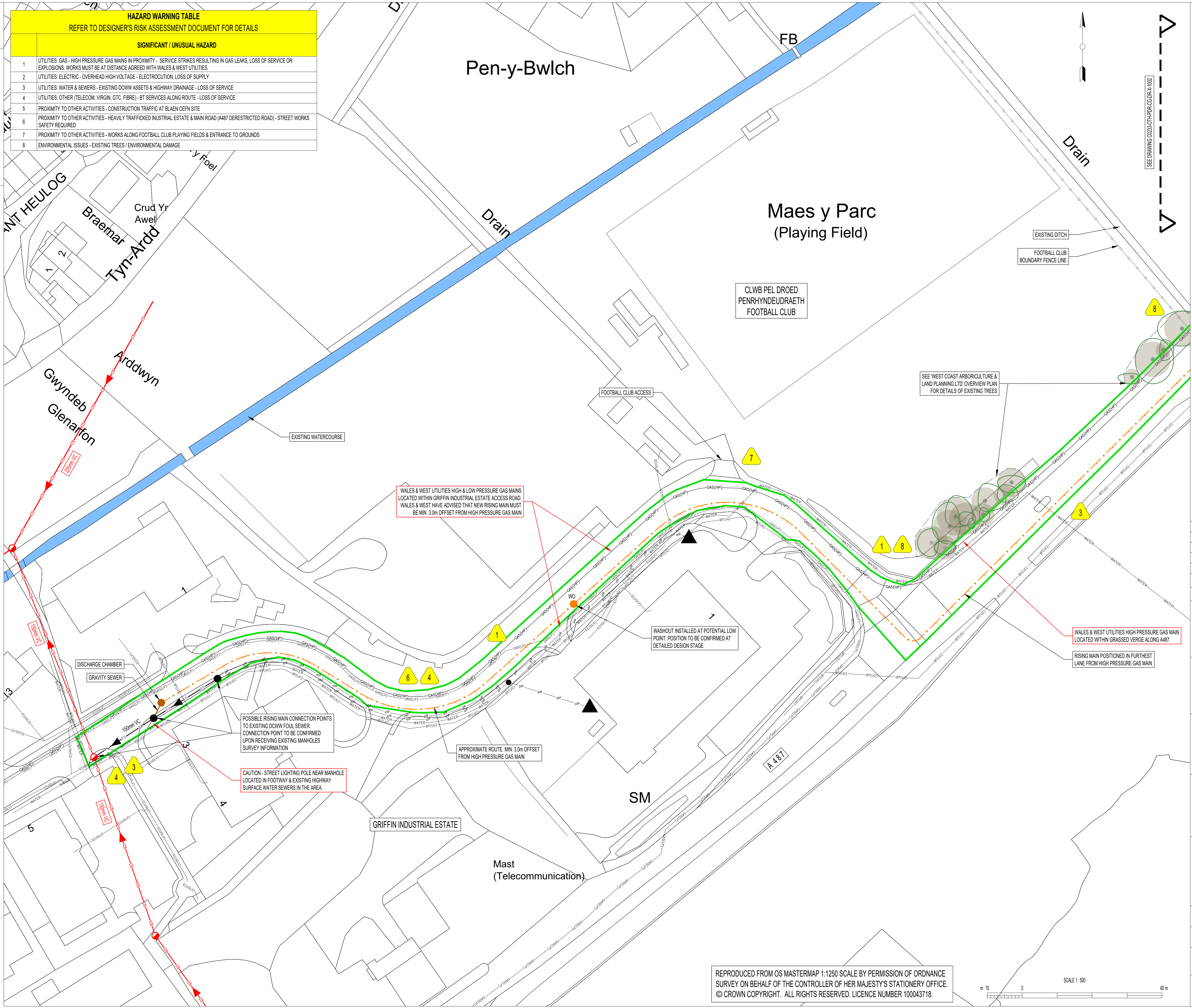















HAZARD WARNING TABLE	
REFER TO DESIGNER'S RISK ASSESSMENT DOCUMENT FOR DETAILS	
	SIGNIFICANT / UNUSUAL HAZARD
1	UTILITIES: GAS - HIGH PRESSURE GAS MAINS IN PROXIMITY - SERVICE STRIKES RESULTING IN GAS LEAKS, LOSS OF SERVICE OR EXPLOSIONS. WORKS MUST BE AT DISTANCE AGREED WITH WALES & WEST UTILITIES.
2	UTILITIES: ELECTRIC - OVERHEAD HIGH VOLTAGE - ELECTROCUTION, LOSS OF SUPPLY
3	UTILITIES: WATER & SEWERS - EXISTING DRAINAGE ASSETS & HIGHWAY DRAINAGE - LOSS OF SERVICE
4	UTILITIES: OTHER (TELECOM, VIRGIN, GTC, FIBRE) - BT SERVICES ALONG ROUTE - LOSS OF SERVICE
5	PROXIMITY TO OTHER ACTIVITIES - CONSTRUCTION TRAFFIC AT BLAEN CEFN SITE
6	PROXIMITY TO OTHER ACTIVITIES - HEAVILY TRAFFICKED INDUSTRIAL ESTATE & MAIN ROAD (A487 DERESTRICTED ROAD) - STREET WORKS SAFETY REQUIRED
7	PROXIMITY TO OTHER ACTIVITIES - WORKS ALONG FOOTBALL CLUB PLAYING FIELDS & ENTRANCE TO GROUNDS
8	ENVIRONMENTAL ISSUES - EXISTING TREES / ENVIRONMENTAL DAMAGE



- NOTES:**
1. ALL DIMENSIONS IN METRES UNLESS SHOWN OTHERWISE
 2. DO NOT SCALE FROM DRAWINGS
 3. THIS DRAWING SHALL BE READ IN CONJUNCTION WITH ALL RELEVANT SPECIFICATIONS
 4. ALL WORKMANSHIP AND MATERIALS SHALL BE IN ACCORDANCE WITH THE RELEVANT SPECIFICATIONS
 5. ALL WORKS TO BE CARRIED OUT IN ACCORDANCE WITH CESWI [CIVIL ENGINEERING SPECIFICATION FOR THE WATER INDUSTRY (7TH EDITION)]
 6. THE POSITIONS OF THE APPARATUS OF STATUTORY UNDERTAKERS, HIGHWAY AUTHORITIES AND OTHERS CLOSE TO THE WORKS HAVE BEEN PROVIDED FOR INFORMATION ONLY, NO WARRANTY IS GIVEN AS TO THE ACCURACY OR COMPLETENESS OF THIS INFORMATION AND ERRORS AND OMISSIONS SHALL NOT BE TAKEN AS A CHANGE TO THE WORKS INFORMATION OR SCOPE OF WORKS. IN PARTICULAR, NO SERVICE CONNECTIONS TO INDIVIDUAL PROPERTIES ARE SHOWN. WHERE SERVICES ARE NOT SHOWN THIS SHALL NOT BE TAKEN AS EVIDENCE THAT NO SERVICES ARE PRESENT AND THE CONTRACTOR SHALL ENSURE HE HAS CONSULTED ALL RELEVANT RECORDS. THE CONTRACTOR SHALL CHECK AND CONFIRM THE POSITION OF ALL SERVICES PRIOR TO EXCAVATION

KEY:

- | | |
|---|--|
|  | SITE BOUNDARY |
|  | HIGH PRESSURE GAS (WALES&WEST) |
|  | LOW PRESSURE GAS (WALES&WEST) |
|  | UNDER GROUND HIGH VOLTAGE (SP) |
|  | UNDER GROUND BT |
|  | EXISTING DCWW COMBINED SEWER & MANHOLE CHAMBER |
|  | EXISTING DCWW FOUL SEWER & MANHOLE CHAMBER |
|  | EXISTING DCWW FOUL PUMPING STATION |
|  | EXISTING DCWW FOUL RISING MAIN |
|  | PROPOSED RISING MAIN ROUTE
APPROX. 942m LONG |
|  | DISCHARGE CHAMBER |
|  | WASHOUT |
| | AREA OF RESIDUAL EXTRAORDINARY / UNEXPECTED HAZARD.
SEE DESIGNERS RISK ASSESSMENT |
|  | |

P03	EO	AR	NJ	03/11/23	SITE BOUNDARY REVISED
P02	EO	AR	NJ	11/10/23	SITE BOUNDARY REVISED
P01	EO	AR	NJ	26/09/23	RM ROUTE REVISED(CLIENT COMMENT)
P00	EO	AR	NJ	19/09/23	First Issue
Rev	By	Chk'd	Auth'd	Date	Description

Client:



Subcontractor / Designer:



Head Office:
Whitehill House
Windmill Hill Business Park
Whitehill Way
Swindon
SN5 6PE
Tel: 01793 755555
Email: CADservices@hochtief.co.uk

Project:

ERYRI VIP

Title: BLAEN CEFN TEMPORARY
ACCOMMODATION VILLAGE
CONCEPT RISING MAIN ROUTE
SHEET 3 OF 3

Drawn by: E OWEN Date: 19/09/2023	Checked by: A RUSSELL Date: 19/09/2023	Approved by: N JONES Date: 19/09/2023
--------------------------------------	---	--

Drawing Scale & Paper Size: 1:500 A1	CAD Filename: C0233-OTH-PDR-CG-DR-X-1003
---	---

Drawing status: **PRELIMINARY**

Drawing No.:	Rev.:
C0233-WTR-PDR-CG-DR-X-1003	P03

REPRODUCED FROM OS MASTERMAP 1:1250 SCALE BY PERMISSION OF ORDNANCE
SURVEY ON BEHALF OF THE CONTROLLER OF HER MAJESTY'S STATIONERY OFFICE.
© CROWN COPYRIGHT. ALL RIGHTS RESERVED. LICENCE NUMBER 100043718.

